

THE WOODLANDS 24-Hour Traffic Counts

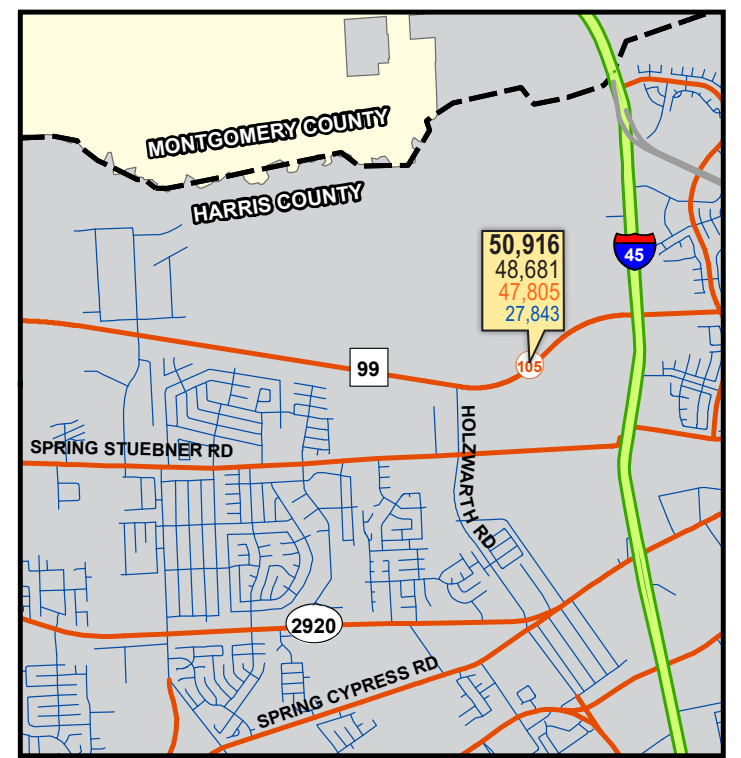
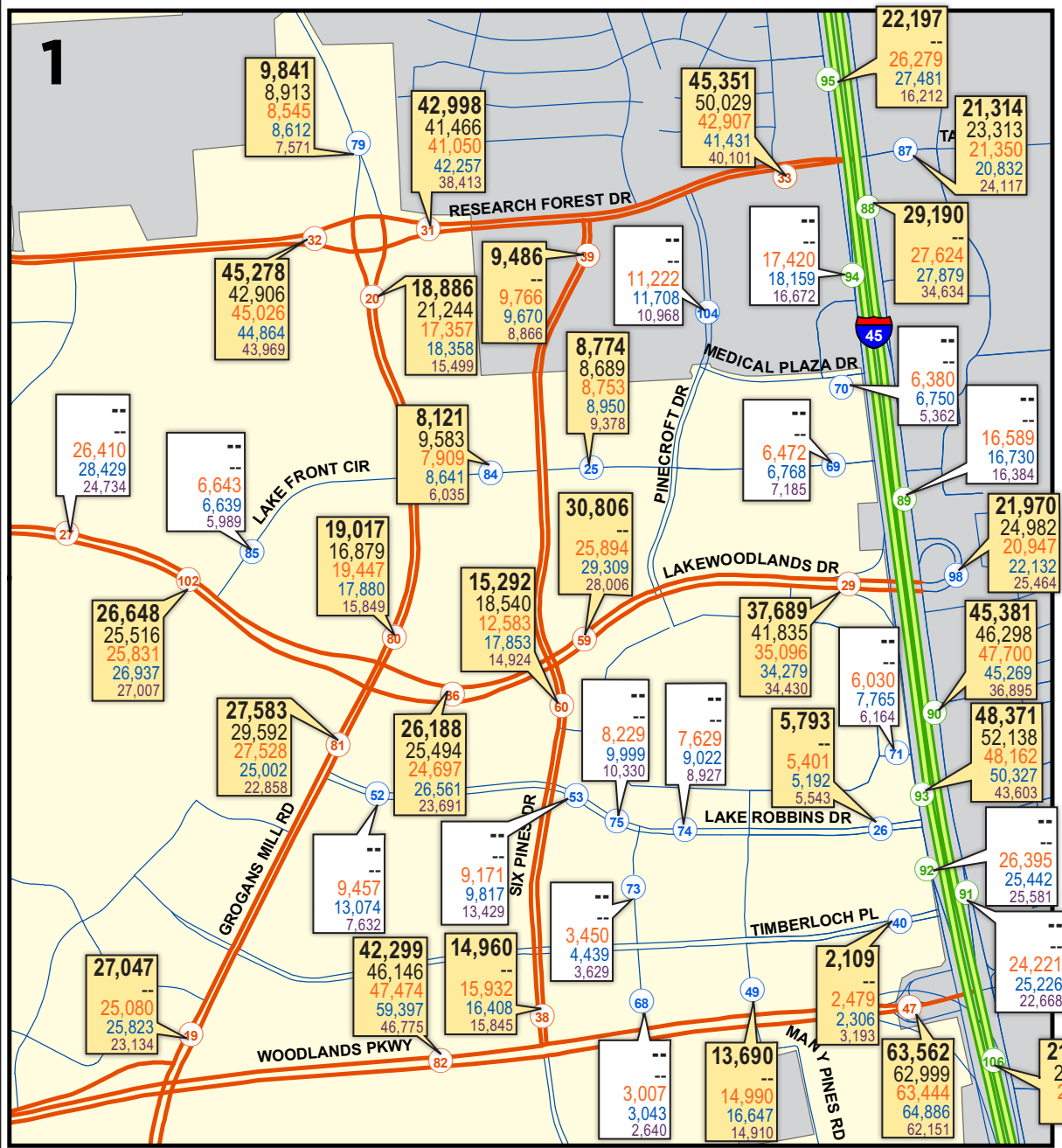
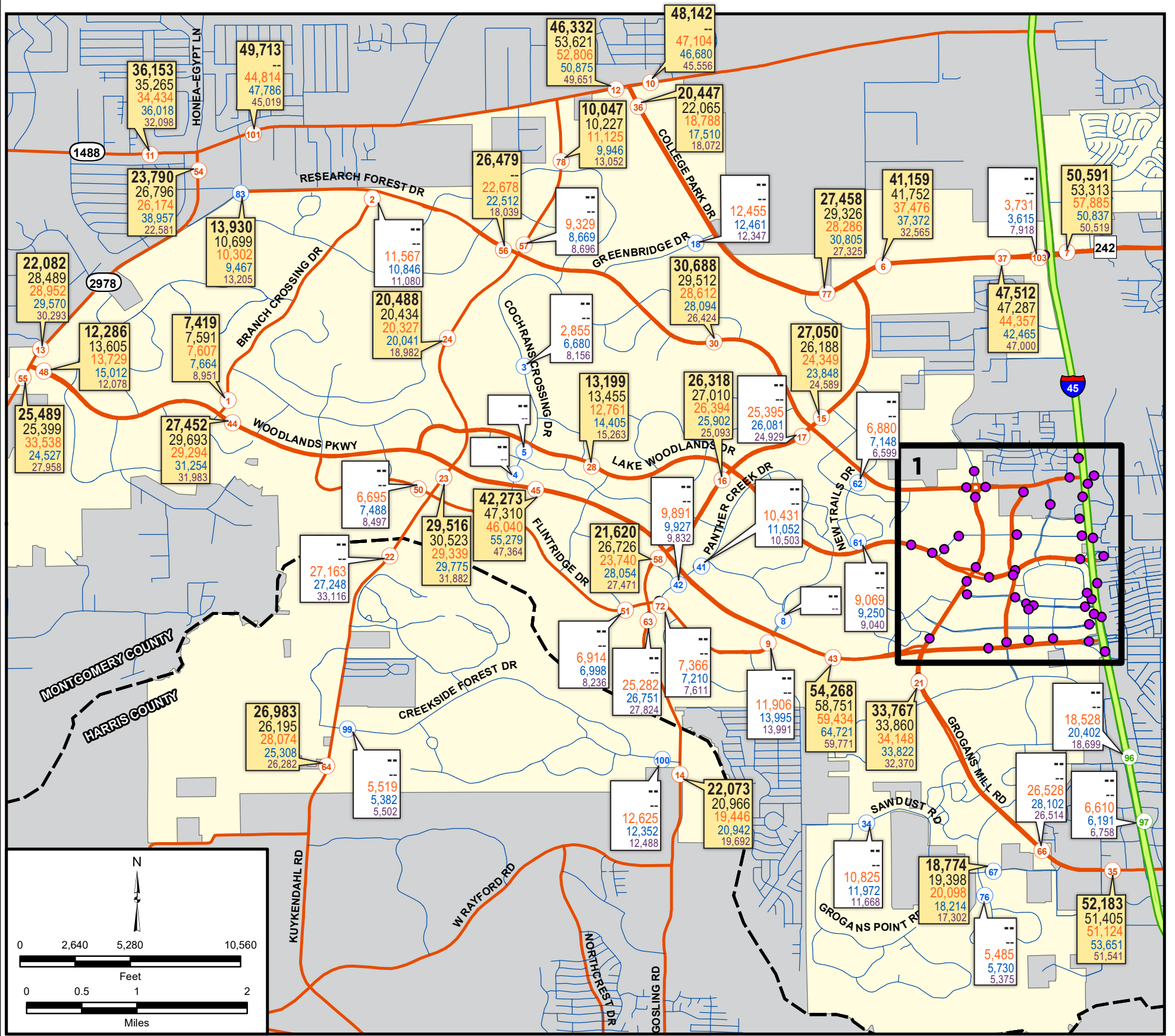
Traffic Growth Analysis

Prepared for
The Woodlands Development Company

July 2019

Prepared By





Traffic Count Location
 County Line

2019 May - June
 2018 April
 2017 April
 2016 May - June
 2014 April

**The Woodlands
 24-Hr Traffic Counts**

BGE, Inc.
 10777 Westheimer, Suite 400, Houston, TX 77042
 Tel: 281-558-8700 Fax: 281-558-9701
 www.bgeinc.com

The Woodlands Development Company
 Montgomery County, Texas

July 2019

THE WOODLANDS TRAFFIC COUNT SUMMARY

Bi-Directional 24-Hour Counts

Site Num.	Road	Location	Bi-Directional Traffic Counts																	
			2005	2006	2007	2008	2009	2010	2011	2012	2013	2015	2016	2017	2018	2019				
1	Branch Crossing Dr.	North of Woodlands Parkway	6,989	6,617	14,709	9,712	7,367	6,969	9,288	7,934	8,456	8,951	7,664	7,607	7,591	7,419				
2		South of Research Forest Dr.	6,473	6,755	8,831	8,964	8,797	9,283	8,759	9,321	10,132	11,080	10,846	11,567						
3	Cochran's Crossing Dr.	North of Bear Branch	7,950	8,145	8,542	8,473	7,710	8,829	9,472	8,274	7,674	8,156	6,680	2,855						
4		North of Woodlands Parkway	6,954	6,527	6,772	6,236	6,018	6,063	6,090	5,971										
5		South of Lake Woodlands Dr.	6,331	5,649	5,912	4,477	5,282	5,442	4,169	4,589										
6	College Park Dr (SH 242)	East of Gosling Rd. Inter.	37,799	38,361	40,086	39,259	39,782	41,798	49,546	38,950	39,036	32,565	37,372	37,476	41,752	41,159				
7		East of IH-45	38,607	48,105	43,767	48,300	46,498	47,198	48,540	49,222	53,751	50,519	50,837	57,885	53,313	50,591				
8	East Panther Creek	North of Woodlands Parkway	8,328	8,157	8,541	8,507	8,149	8,457	8,524	7,145										
9		South of Woodlands Parkway	13,534	13,000	14,944	13,610	15,690	15,526	13,670	6,402	6,527	13,991	13,995	11,906						
10	FM 1488	East of SH 242 Inter.	21,212	31,711	22,560	21,604	24,753	26,215	32,390	33,181	36,129	45,556	46,680	47,104		48,142				
11		West of FM 2978/ Egypt Ln.	20,900	32,707	21,163	38,441	27,556	25,343	25,398	36,307	29,301	32,098	36,018	34,434	35,265	36,153				
12		West of SH 242	28,206	28,372	27,210	26,753	30,037	33,064	35,813	40,743	42,023	49,651	50,875	52,806	53,621	46,332				
13	FM 2978	North of Woodlands Parkway	17,773	19,307	21,460	22,897	22,950	26,588	27,456	26,234	27,465	30,293	29,570	28,952	28,489	22,082				
14	Gosling Rd.	South of Creekside Forest Rd.	7,014	7,990	8,824	12,375	11,208	12,713	14,227	14,782	15,243	19,692	20,942	19,446	20,966	22,073				
15		North of Research Forest Dr.	21,351	22,390	28,658	21,298	21,451	21,895	23,184	21,789	23,471	24,589	23,848	24,349	26,188	27,050				
16		South of Lake Woodlands Dr.	17,074	15,760	15,312	15,166	15,948	17,004	19,092	19,671	20,731	25,093	25,902	26,394	27,010	26,318				
17		South of Research Forest Dr.	21,554	21,356	20,496	20,978	20,215	20,978	22,937	22,558	23,142	24,929	26,081	25,395						
18	Greenbridge Dr.	Southwest of SH 242 Inter.	17,596	18,142	18,025	19,570	19,101	18,783	18,432	13,239	13,891	12,347	12,461	12,455						
19	Grogan's Mill Rd.	North of Woodlands Parkway	18,101	19,687	29,878	22,279	19,832	21,218	21,989	21,731	25,137	23,134	25,823	25,080		27,047				
20		South of Research Forest Dr.	12,600	13,173	13,495	14,287	13,112	12,237	14,042	12,527	14,182	15,499	18,358	17,357	21,244	18,886				
21		South of Woodlands Parkway	25,906	30,218	31,953	29,620	27,776	28,409	29,722	29,684	31,684	32,370	33,822	34,148	33,860	33,767				
22	Kuykendahl Rd.	At Spring Creek, south of Flintridge	12,659	13,784	14,439	14,508	14,020	16,400	15,973	17,530	22,864	33,116	27,248	27,163						
23		South of Woodlands Parkway	13,770	14,520	14,803	17,583	18,751	17,545	18,613	21,201	26,590	31,882	29,775	29,339	30,523	29,516				
24		At Bear Branch Bridge	9,259	11,064	12,609	12,742	12,638	13,554	13,287	13,545	14,891	18,982	20,041	20,327	20,434	20,488				
25	Lake Front Circle	Between Pinecroft Dr. & Six Pines Dr.	6,856	8,067	8,213	8,434	8,117	8,262	7,808	7,698	8,087	9,378	8,950	8,753	8,689	8,774				
26	Lake Robbins Dr.	West of IH-45 Inter.	3,463	3,384	3,799	3,956	4,856	4,256	4,396	5,237	5,495	5,543	5,192	5,401		5,793				
27	Lake Woodlands Dr.	At Lake Woodlands Bridge	15,001	16,407	17,540	18,603	18,053	22,106	22,927	21,654	22,934	24,734	28,429	26,410						
28		Between Cochran's Crossing Dr. & Gosling Rd.	9,620	10,387	12,106	12,285	17,721	18,415	13,586	13,989	14,538	15,263	14,405	12,761	13,455	13,199				
29		West of IH-45 Inter.	15,955	18,033	32,437	35,130	27,495	27,560	29,613	30,428	31,939	34,430	34,279	35,096	41,835	37,689				
30	Research Forest Dr.	Between Gosling Rd. & Greenbridge Dr.	22,734	24,657	34,693	28,251	25,821	28,372	26,359	28,092	27,068	26,424	28,094	28,612	29,512	30,688				
31		East of Grogan's Mill Rd.	29,549	31,313	41,079	32,229	30,297	31,972	28,826	30,764	34,441	38,413	42,257	41,050	41,466	42,998				
32		West of Grogan's Mill Rd.	35,782	36,505	42,484	37,567	40,671	37,430	33,535	35,567	39,471	43,969	44,864	45,026	42,906	45,278				
33		West of IH-45	33,160	36,779	41,696	34,728	41,233	37,795	33,573	33,709	38,059	40,101	41,431	42,907	50,029	45,351				
34	Sawdust Rd.	Between Grogan's Point Rd. & Wyndemere	10,968	11,079	11,399	12,219	11,573	11,476	11,165	11,240	11,167	11,668	11,972	10,825						
35		West of IH-45	29,283	37,508	56,218	47,953	50,969	50,914	46,136	50,167	46,162	51,541	53,651	51,124	51,405	52,183				
36	College Park Dr (SH 242)	South of FM 1488	17,000	16,553	16,086	14,554	16,267	18,603	17,964	16,127	16,304	18,072	17,510	18,788	22,065	20,447				
37		West of IH-45	47,128	46,664	49,680	48,157	56,435	51,997	52,220	51,394	49,533	47,000	42,465	44,357	47,287	47,512				
38	Six Pines Dr.	North of Woodlands Parkway	13,268	13,483	14,819	14,360	14,380	13,788	14,697	18,626	19,613	15,845	16,408	15,932		14,960				

THE WOODLANDS TRAFFIC COUNT SUMMARY

Bi-Directional 24-Hour Counts

39	Six Pines Dr.	South of Research Forest Dr.	6,184	6,288	6,934	7,132	7,123	7,111	7,432	7,633	8,474	8,866	9,670	9,766		9,486			
40	Timberloch Place	West of IH-45 Inter.	2,468	2,650	2,698	2,978	2,813	2,821	2,593	3,391	3,649	3,193	2,306	2,479		2,109			
41	West Panther Creek	North of Woodlands Parkway	12,198	11,108	11,907	12,027	14,197	11,496	10,749	10,621	10,475	10,503	11,052	10,431					
42		South of Woodlands Parkway	8,724	9,456	11,580	9,015	9,507	8,966	8,664	9,522	9,434	9,832	9,927	9,891					
43	Woodlands Parkway	Between East Panther Creek & Grogan's Mill Rd.	49,363	55,944	57,536	62,289	53,908	54,821	67,347	62,910	58,932	59,771	64,721	59,434	58,751	54,268			
44		East of Branch Crossing	15,023	19,605	26,823	25,416	25,650	25,459	29,435	29,169	28,236	31,983	31,254	29,294	29,693	27,452			
45		East of Cochran's Crossing Dr.	32,456	36,412	51,137	38,663	33,990	40,160	40,018	40,038	40,754	47,364	55,279	46,040	47,310	42,273			
46		Discontinued																	
47		West of IH-45	51,399	59,477	56,093	56,252	55,019	59,735	65,466	61,488	63,859	62,151	64,886	63,444	62,999	63,562			
48		East of FM 2978	8,103	10,876	14,297	14,832	12,501	13,708	13,890	13,727	12,021	12,078	15,012	13,729	13,605	12,286			
49	Woodloch Forest	North of Woodlands Parkway	11,540	12,608	13,323	14,626	12,558	13,951	13,880	15,086	16,031	14,910	16,647	14,990		13,690			
50	Flintridge Dr.	West of Kuykendahl Rd.		4,673	5,521	7,651	8,803	6,704	6,022	5,919	6,527	8,497	7,488	6,695					
51		West of Gosling Rd.		9,463	10,484	10,524	10,875	12,713	10,667	10,144	7,628	8,236	6,998	6,914					
52	Lake Robbins Dr.	East of Grogan's Mill Rd.		5,332	5,888	5,310	6,410	7,511	7,187	6,615	8,022	7,632	13,074	9,457					
53		East of Six Pines Dr.		6,654	7,779	8,126	11,134	9,453	9,837	9,668	10,105	13,429	9,817	9,171					
54	FM 2978	South of FM 1488			11,985	11,964	14,604	19,577	17,162	18,867	18,715	22,581	38,957	26,174	26,796	23,790			
55		South of Woodlands Parkway		21,677	22,569	19,920	20,485	23,139	23,148	22,645	26,486	27,958	24,527	33,538	25,399	25,489			

THE WOODLANDS TRAFFIC COUNT SUMMARY

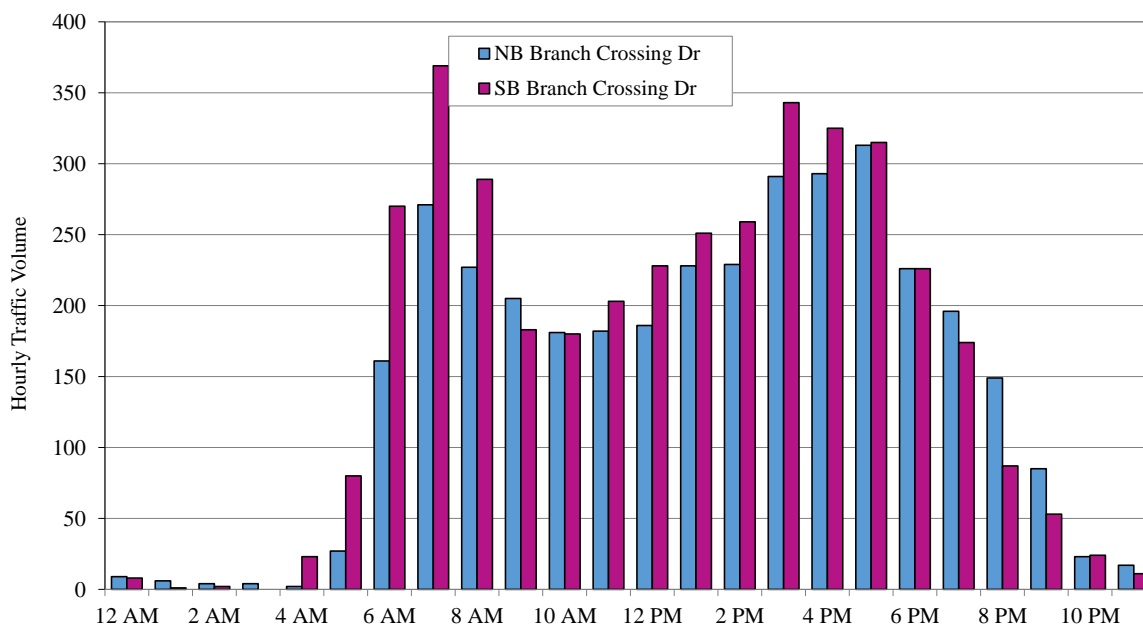
Bi-Directional 24-Hour Counts

Site Num.	Road	Location	Bi-Directional Traffic Counts													
			2005	2006	2007	2008	2009	2010	2011	2012	2013	2015	2016	2017	2018	2019
56	Research Forest Dr.	West of Kuykendahl Rd.			16,983	15,610	14,753	17,805	16,518	17,243	19,555	18,039	22,512	22,678		26,479
57	Kuykendahl Rd.	North of Research Forest Dr.			8,939	4,786	3,712	6,450	5,978	5,911	3,813	8,696	8,669	9,329		
58	Gosling Rd.	South of Woodlands Parkway			15,273	21,077	18,828	20,460	20,957	23,223	25,727	27,471	28,054	23,740	26,726	21,620
59	Lake Woodlands Dr.	East of Six Pines Dr.			20,040	20,797	19,573	22,018	23,368	23,265	22,617	28,006	29,309	25,894		30,806
60	Six Pines Dr.	South of Lake Woodlands			12,913	13,944	12,471	12,108	12,649	12,095	13,246	14,924	17,853	12,583	18,540	15,292
61	New Trails	North of Lake Woodlands				5,474	6,741	8,638	8,559	8,272	8,953	9,040	9,250	9,069		
62		South of Research Forest Dr.				5,619	5,401	5,901	5,678	5,454	6,194	6,599	7,148	6,880		
63	Gosling Rd.	South of Flintridge Rd.					15,458	17,431	18,983	18,797	24,957	27,824	26,751	25,282		
64	Kuykendahl Rd.	South of Creekside Forest Rd.					19,644	14,511	13,310	14,022	20,553	26,282	25,308	28,074	26,195	26,983
65		Discontinued														
66	Grogan's Mill Rd.	North of Sawdust Rd.					25,753	27,541	26,179	25,071	26,212	26,514	28,102	26,528		
67	Sawdust Rd.	East of Sawmill Rd.					15,369	15,288	15,139	15,276	16,314	17,302	18,214	20,098	19,398	18,774
68	Waterway Avenue	North of Woodlands Parkway					1,754	2,321	1,551	2,364	2,468	2,640	3,043	3,007		
69	Lake Front Circle	West of IH-45					5,597	5,731	6,275	6,476	5,166	7,185	6,768	6,472		
70	Medical Plaza	West of IH-45					4,175	4,484	5,475	5,397	4,629	5,362	6,750	6,380		
71	Woodland Mall Driveway	West of IH-45					6,466	5,899	5,997	6,329	5,969	6,164	7,765	6,030		
72	Flintridge Dr.	East of Gosling Rd.					8,523	8,578	7,351	7,151	9,902	7,611	7,210	7,366		
73	Waterway Avenue	South of Lake Robbins Dr.					3,177	2,852	3,714	2,964	3,544	3,629	4,439	3,450		
74	Lake Robbins Dr.	East of Waterway Avenue					10,332	9,276	8,374	9,522	10,394	8,927	9,022	7,629		
75		West of Waterway Avenue					12,205	8,888	11,605	12,844	9,439	10,330	9,999	8,229		
76	Sawmill Rd.	South of Sawdust						5,746	5,084	5,060	5,954	5,375	5,730	5,485		
77	College Park Dr (242)	East of Alden Woods						30,904	27,372	28,676	26,240	27,325	30,805	28,286	29,326	27,458
78	Kuykendahl Rd.	North of Alden Bridge						1,491	1,212	7,719	7,966	13,052	9,946	11,125	10,227	10,047
79	Grogan's Mill Rd.	North of Research Forest Dr.						5,733	5,450	5,568	6,211	7,571	8,612	8,545	8,913	9,841
80		North of Lake Woodlands						12,949	12,677	12,196	14,046	15,849	17,880	19,447	16,879	19,017
81		South of Lake Woodlands						20,915	21,006	20,431	22,886	22,858	25,002	27,528	29,592	27,583
82	Woodlands Parkway	West of Six Pines Dr.						43,718	45,997	46,431	48,371	46,775	59,397	47,474	46,146	42,299
83	Research Forest Dr.	East of FM 2978									4,644	13,205	9,467	10,302	10,699	13,930
84	Lake Front Circle	East of Grogan's Mill Rd.									7,522	6,035	8,641	7,909	9,583	8,121
85		North of Lake Woodlands									3,693	5,989	6,639	6,643		
86	Lake Woodlands Dr.	East of Lake Front Circle									22,983	23,691	26,561	24,697	25,494	26,188
87	Tamina Rd.	East of IH-45 Frontage									27,194	24,117	20,832	21,350	23,313	21,314
88	IH-45 NB Frontage Rd.	South of Research Forest									26,346	34,634	27,879	27,624		29,190
89	IH-45 NB On Ramp	North of Oak Ridge School Road									16,377	16,384	16,730	16,589		
90	IH-45 NB Frontage	South of Lake Woodlands									42,173	36,895	45,269	47,700	46,298	45,381
91	IH-45 NB Off Ramp	North of Woodlands Parkway									21,211	22,668	25,226	24,221		
92	IH-45 SB On Ramp	South of Lake Robbins Dr.									25,629	25,581	25,442	26,397		

BRANCH CROSSING DRIVE - NORTH OF WOODLANDS PARKWAY

24-Hour Traffic Counts - May 2019

Time Start	NB Branch Crossing Dr					SB Branch Crossing Dr				
	:00	:15	:30	:45	TOTAL	:00	:15	:30	:45	TOTAL
12 AM	3	1	5	0	9	5	1	2	0	8
1 AM	1	1	3	1	6	0	1	0	0	1
2 AM	2	2	0	0	4	1	0	0	1	2
3 AM	0	0	0	4	4	0	0	0	0	0
4 AM	0	1	0	1	2	3	4	8	8	23
5 AM	4	5	8	10	27	16	10	19	35	80
6 AM	9	34	38	80	161	29	36	83	122	270
7 AM	91	71	42	67	271	104	89	84	92	369
8 AM	67	54	50	56	227	76	94	60	59	289
9 AM	49	38	58	60	205	46	40	42	55	183
10 AM	45	48	46	42	181	45	46	47	42	180
11 AM	42	41	59	40	182	46	37	42	78	203
12 PM	44	42	52	48	186	52	50	59	67	228
1 PM	64	67	36	61	228	59	72	60	60	251
2 PM	37	52	76	64	229	52	69	70	68	259
3 PM	53	79	91	68	291	85	82	89	87	343
4 PM	69	70	74	80	293	95	88	56	86	325
5 PM	89	80	79	65	313	74	79	88	74	315
6 PM	68	52	56	50	226	63	54	57	52	226
7 PM	57	60	46	33	196	44	59	35	36	174
8 PM	36	39	34	40	149	30	22	18	17	87
9 PM	30	22	22	11	85	14	21	8	10	53
10 PM	10	6	2	5	23	7	8	8	1	24
11 PM	3	7	3	4	17	2	6	2	1	11
24 Hour	3,515					3,904				
Total	7,419									

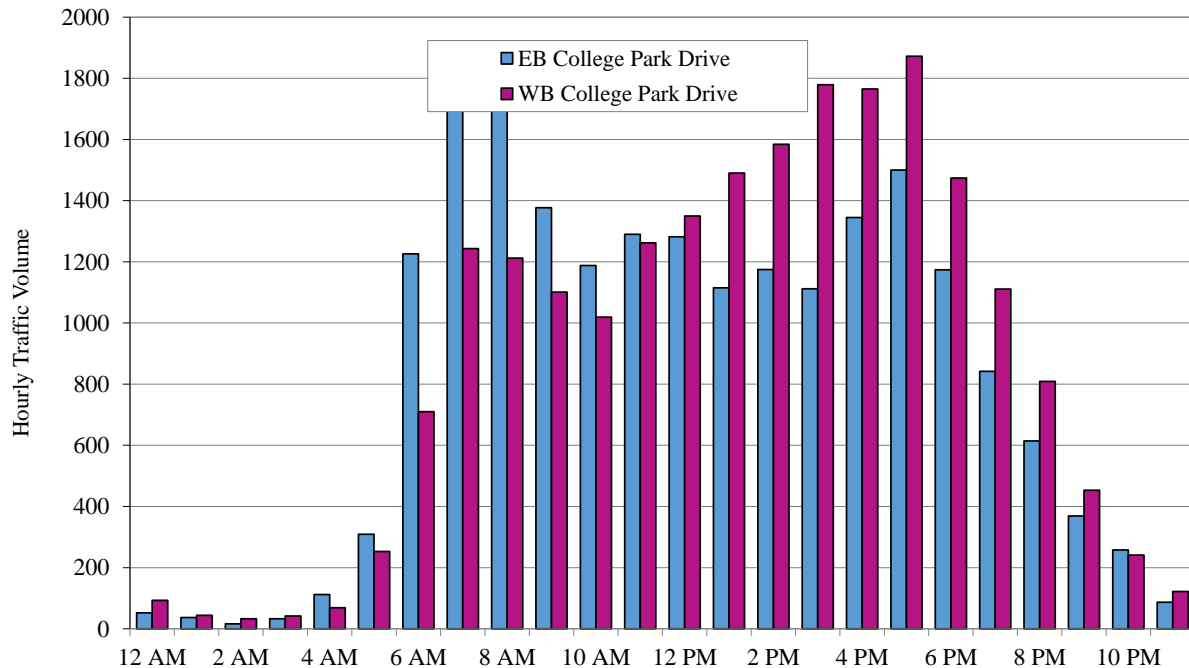


Posted Speed Limit 35 mph
Number of Lanes 2
Divided No

COLLEGE PARK DRIVE (SH 242) - EAST OF GOSLING ROAD

24-Hour Traffic Counts - May 2019

Time Start	EB College Park Drive					WB College Park Drive				
	:00	:15	:30	:45	TOTAL	:00	:15	:30	:45	TOTAL
12 AM	18	15	14	5	52	24	21	24	24	93
1 AM	16	6	6	9	37	15	6	14	9	44
2 AM	5	3	3	5	16	10	4	12	7	33
3 AM	6	7	10	10	33	9	10	12	11	42
4 AM	12	35	30	35	112	10	8	19	32	69
5 AM	45	72	90	102	309	28	56	73	96	253
6 AM	128	207	374	517	1226	110	144	188	268	710
7 AM	558	396	388	460	1802	249	342	320	332	1243
8 AM	434	432	426	421	1713	356	320	262	274	1212
9 AM	368	339	326	344	1377	268	303	262	268	1101
10 AM	318	290	288	292	1188	262	260	204	293	1019
11 AM	338	331	288	333	1290	273	326	301	362	1262
12 PM	332	314	310	326	1282	324	340	354	332	1350
1 PM	264	299	284	268	1115	360	368	352	410	1490
2 PM	302	326	292	255	1175	344	346	436	458	1584
3 PM	278	252	270	312	1112	500	450	415	414	1779
4 PM	328	346	327	344	1345	439	394	465	467	1765
5 PM	363	386	396	355	1500	464	477	483	448	1872
6 PM	319	310	284	261	1174	402	356	398	318	1474
7 PM	264	236	180	162	842	307	266	280	258	1111
8 PM	170	174	143	127	614	240	234	174	161	809
9 PM	114	116	77	62	369	122	110	131	90	453
10 PM	90	61	64	43	258	71	78	48	44	241
11 PM	24	20	21	22	87	28	46	33	15	122
24 Hour	20,028					21,131				
Total	41,159									

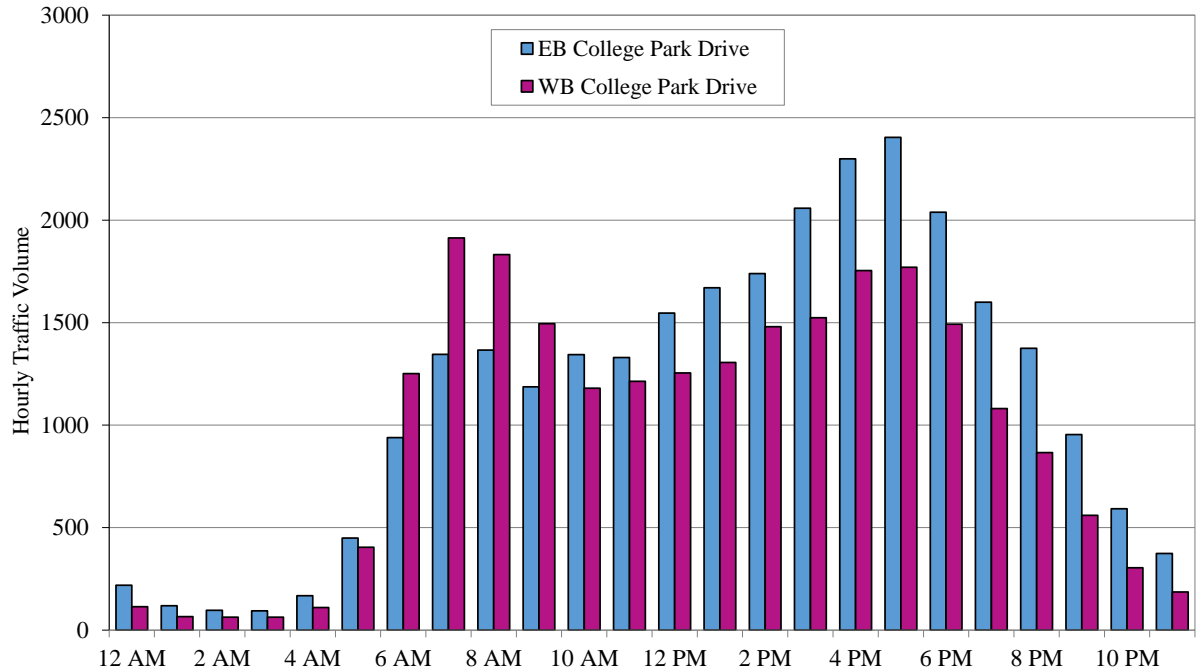


Posted Speed Limit 50 mph
Number of Lanes 4
Divided Yes

SH 242 - EAST OF IH-45

24-Hour Traffic Counts -May 2019

Time Start	EB College Park Drive					WB College Park Drive				
	:00	:15	:30	:45	TOTAL	:00	:15	:30	:45	TOTAL
12 AM	64	58	58	39	219	34	32	26	22	114
1 AM	38	29	32	20	119	18	18	17	13	66
2 AM	30	27	20	20	97	12	16	19	16	63
3 AM	19	22	25	28	94	13	18	6	26	63
4 AM	26	26	56	60	168	16	27	28	39	110
5 AM	66	70	145	168	449	60	80	124	140	404
6 AM	176	223	260	280	939	172	232	381	466	1251
7 AM	294	361	340	350	1345	405	473	546	489	1913
8 AM	380	342	324	320	1366	516	438	420	458	1832
9 AM	297	262	312	316	1187	412	363	322	398	1495
10 AM	358	328	314	344	1344	313	293	279	295	1180
11 AM	317	297	354	362	1330	273	316	330	295	1214
12 PM	366	381	398	402	1547	319	326	330	280	1255
1 PM	390	436	396	448	1670	338	328	310	330	1306
2 PM	405	433	415	486	1739	337	385	376	382	1480
3 PM	511	512	529	506	2058	400	393	343	388	1524
4 PM	559	590	560	590	2299	436	452	439	427	1754
5 PM	617	645	598	544	2404	450	442	436	442	1770
6 PM	546	545	499	449	2039	350	428	304	410	1492
7 PM	440	440	358	362	1600	288	298	282	213	1081
8 PM	360	352	354	309	1375	198	256	211	201	866
9 PM	286	276	198	194	954	182	154	118	106	560
10 PM	162	168	142	120	592	90	86	58	70	304
11 PM	122	100	76	76	374	66	48	40	32	186
24 Hour	27,308					23,283				
Total	50,591									

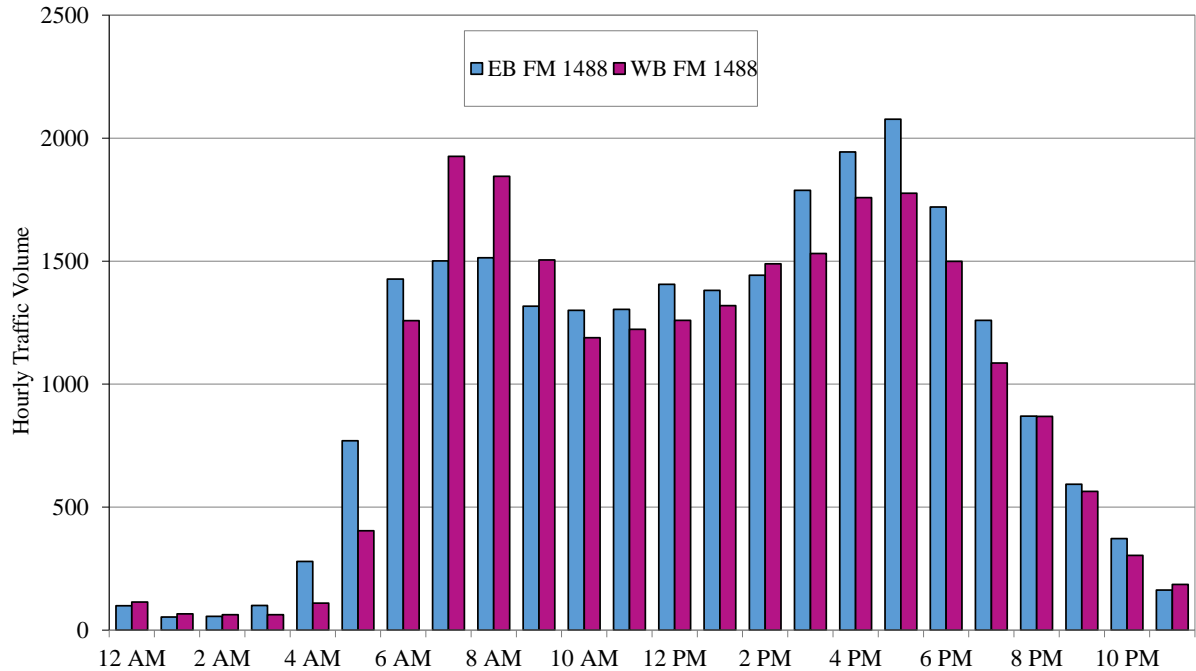


Posted Speed Limit 60 mph
Number of Lanes 4
Divided Yes

FM 1488 - EAST OF SH 242/ COLLEGE PARK DR.

24-Hour Traffic Counts - May 2019

Time Start	EB FM 1488					WB FM 1488				
	:00	:15	:30	:45	TOTAL	:00	:15	:30	:45	TOTAL
12 AM	36	19	25	19	99	34	32	26	22	114
1 AM	12	11	20	10	53	18	18	17	13	66
2 AM	17	8	19	12	56	12	16	19	16	63
3 AM	22	20	24	34	100	13	18	6	26	63
4 AM	42	51	76	110	279	16	27	28	39	110
5 AM	148	172	226	224	770	60	80	124	140	404
6 AM	301	366	374	386	1427	174	232	384	468	1258
7 AM	420	351	372	358	1501	408	474	550	494	1926
8 AM	444	386	358	326	1514	517	442	424	462	1845
9 AM	298	330	355	334	1317	414	368	322	401	1505
10 AM	319	334	330	317	1300	314	294	283	298	1189
11 AM	305	346	320	333	1304	275	316	334	298	1223
12 PM	323	362	347	374	1406	320	328	331	280	1259
1 PM	323	330	336	392	1381	340	332	312	335	1319
2 PM	384	296	397	366	1443	340	387	378	384	1489
3 PM	437	455	428	468	1788	400	395	346	390	1531
4 PM	470	512	478	484	1944	436	452	440	430	1758
5 PM	526	551	504	496	2077	452	442	438	444	1776
6 PM	470	486	433	331	1720	352	430	305	412	1499
7 PM	342	314	303	300	1259	290	301	282	213	1086
8 PM	275	204	208	183	870	198	256	213	202	869
9 PM	200	168	116	109	593	183	156	119	106	564
10 PM	102	122	78	70	372	90	86	58	70	304
11 PM	46	43	36	38	163	66	48	40	32	186
24 Hour	24,736					23,406				
Total	48,142									

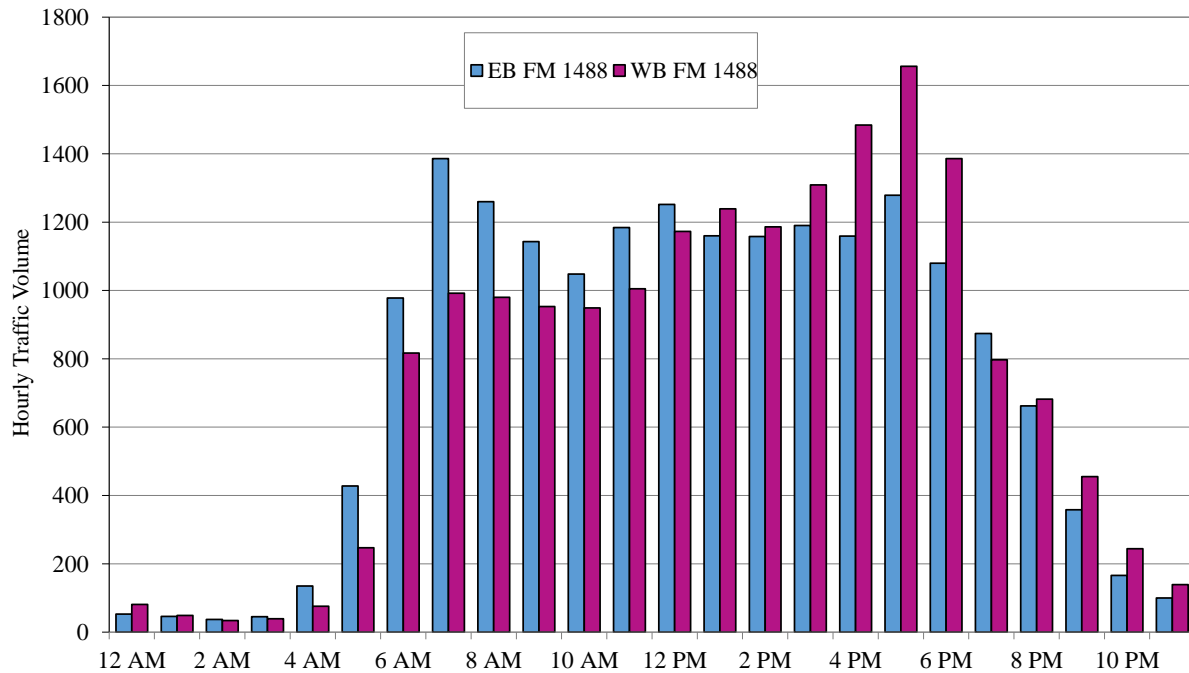


Posted Speed Limit 50 mph
Number of Lanes 2
Divided No

FM 1488 - WEST OF FM 2978/ HONEA-EGYPT LN.

24-Hour Traffic Counts - May 2019

Time Start	EB FM 1488					WB FM 1488				
	:00	:15	:30	:45	TOTAL	:00	:15	:30	:45	TOTAL
12 AM	16	13	18	6	53	22	22	20	17	81
1 AM	14	14	9	9	46	16	13	10	10	49
2 AM	13	10	8	6	37	7	10	11	6	34
3 AM	11	7	13	14	45	8	6	9	16	39
4 AM	16	26	44	49	135	14	14	14	34	76
5 AM	62	98	112	156	428	35	40	88	84	247
6 AM	170	262	274	272	978	126	206	264	221	817
7 AM	330	358	365	333	1386	240	232	256	264	992
8 AM	328	343	283	306	1260	236	248	244	252	980
9 AM	313	284	276	270	1143	251	236	222	244	953
10 AM	282	256	228	282	1048	235	222	280	212	949
11 AM	278	290	312	304	1184	224	241	276	264	1005
12 PM	320	326	303	303	1252	276	288	296	313	1173
1 PM	334	284	242	300	1160	325	320	310	284	1239
2 PM	268	279	278	333	1158	276	274	302	334	1186
3 PM	294	314	312	270	1190	364	322	292	331	1309
4 PM	304	294	288	273	1159	380	350	366	388	1484
5 PM	335	328	314	302	1279	424	402	398	432	1656
6 PM	304	265	278	233	1080	424	379	323	260	1386
7 PM	226	224	218	206	874	206	222	197	172	797
8 PM	218	146	144	154	662	208	148	178	148	682
9 PM	114	110	72	62	358	150	132	108	65	455
10 PM	50	55	28	33	166	76	74	56	38	244
11 PM	30	22	28	20	100	44	40	26	29	139
24 Hour	18,181					17,972				
Total	36,153									

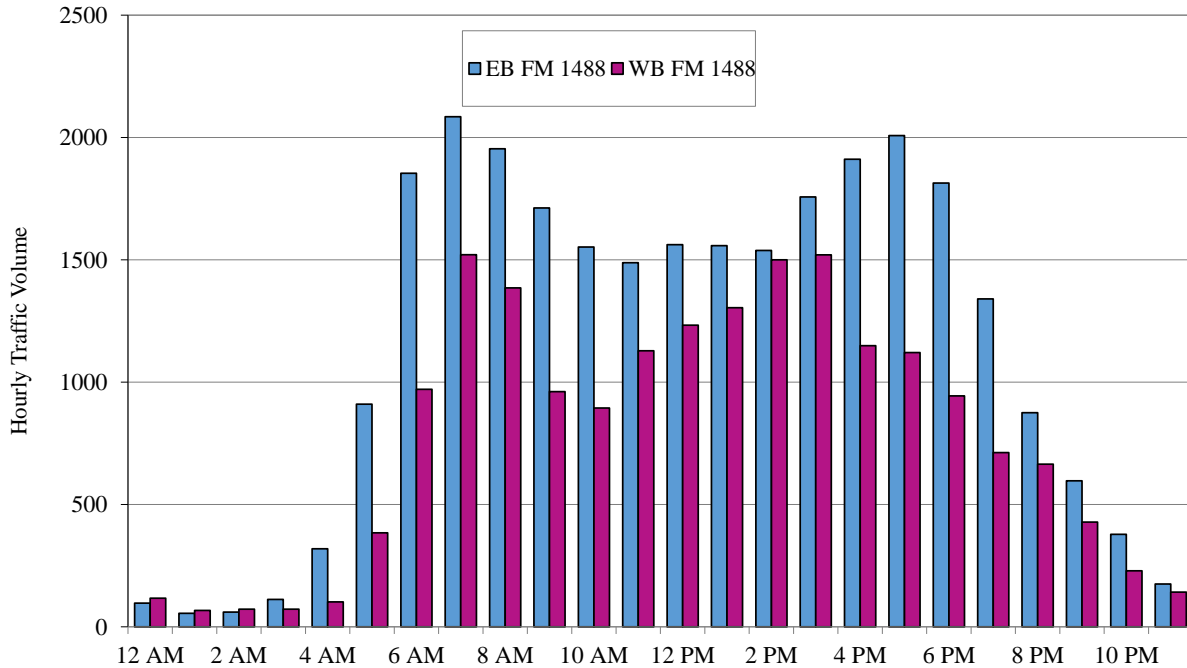


Posted Speed Limit 50 mph
Number of Lanes 2
Divided No

FM 1488 - WEST OF SH 242

24-Hour Traffic Counts - May 2019

Time Start	EB FM 1488					WB FM 1488				
	:00	:15	:30	:45	TOTAL	:00	:15	:30	:45	TOTAL
12 AM	32	26	26	13	97	34	28	27	28	117
1 AM	14	12	16	13	55	16	22	16	13	67
2 AM	17	11	20	12	60	14	18	22	18	72
3 AM	27	26	21	38	112	12	16	11	33	72
4 AM	56	58	80	125	319	13	30	26	33	102
5 AM	164	208	272	266	910	65	80	112	127	384
6 AM	371	403	528	552	1854	144	220	265	342	971
7 AM	520	543	512	510	2085	308	386	425	402	1521
8 AM	548	484	504	418	1954	435	392	332	226	1385
9 AM	404	432	424	452	1712	238	232	233	258	961
10 AM	352	438	370	392	1552	203	242	199	250	894
11 AM	332	403	359	394	1488	248	285	299	296	1128
12 PM	376	401	391	394	1562	323	310	300	300	1233
1 PM	357	388	412	401	1558	336	356	306	306	1304
2 PM	414	313	434	377	1538	326	397	386	391	1500
3 PM	440	413	454	450	1757	396	398	348	378	1520
4 PM	464	489	478	480	1911	342	280	271	256	1149
5 PM	515	502	512	479	2008	260	313	262	286	1121
6 PM	506	542	409	357	1814	244	252	222	226	944
7 PM	373	340	325	302	1340	185	194	184	149	712
8 PM	257	226	186	206	875	164	181	170	150	665
9 PM	201	168	126	102	597	136	111	103	78	428
10 PM	125	111	70	72	378	70	54	49	56	229
11 PM	48	48	42	37	175	44	42	36	20	142
24 Hour	27,711					18,621				
Total	46,332									

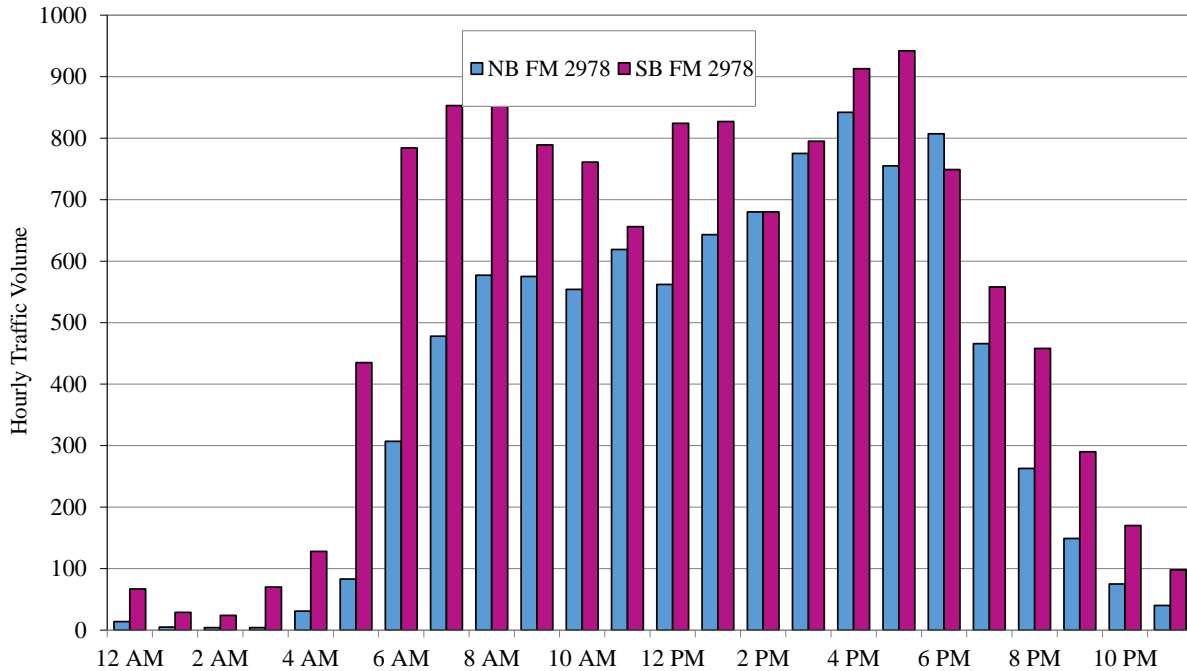


Posted Speed Limit 50 mph
Number of Lanes 2
Divided No

FM 2978 - NORTH OF WOODLANDS PARKWAY

24-Hour Traffic Counts - May 2019

Time Start	NB FM 2978					SB FM 2978				
	:00	:15	:30	:45	TOTAL	:00	:15	:30	:45	TOTAL
12 AM	3	5	4	2	14	22	18	13	14	67
1 AM	1	0	2	2	5	4	7	4	14	29
2 AM	0	2	2	0	4	6	7	3	8	24
3 AM	2	2	0	0	4	6	8	15	41	70
4 AM	6	2	8	15	31	24	26	30	48	128
5 AM	7	16	32	28	83	64	92	132	147	435
6 AM	28	65	94	120	307	160	200	208	216	784
7 AM	101	126	125	126	478	186	236	206	225	853
8 AM	124	152	140	161	577	204	220	246	204	874
9 AM	143	160	122	150	575	206	192	199	192	789
10 AM	128	120	142	164	554	196	194	195	176	761
11 AM	160	147	160	152	619	132	174	206	144	656
12 PM	110	144	146	162	562	220	212	202	190	824
1 PM	164	173	154	152	643	232	181	207	207	827
2 PM	38	212	200	230	680	110	180	170	220	680
3 PM	200	195	196	184	775	215	186	179	215	795
4 PM	219	198	198	227	842	247	186	220	260	913
5 PM	198	192	176	189	755	229	258	239	216	942
6 PM	216	183	208	200	807	208	188	178	175	749
7 PM	178	104	108	76	466	182	124	138	114	558
8 PM	76	78	50	59	263	140	134	110	74	458
9 PM	34	40	45	30	149	62	82	76	70	290
10 PM	20	22	14	19	75	56	50	34	30	170
11 PM	21	8	5	6	40	29	25	19	25	98
24 Hour	9,308					12,774				
Total	22,082									

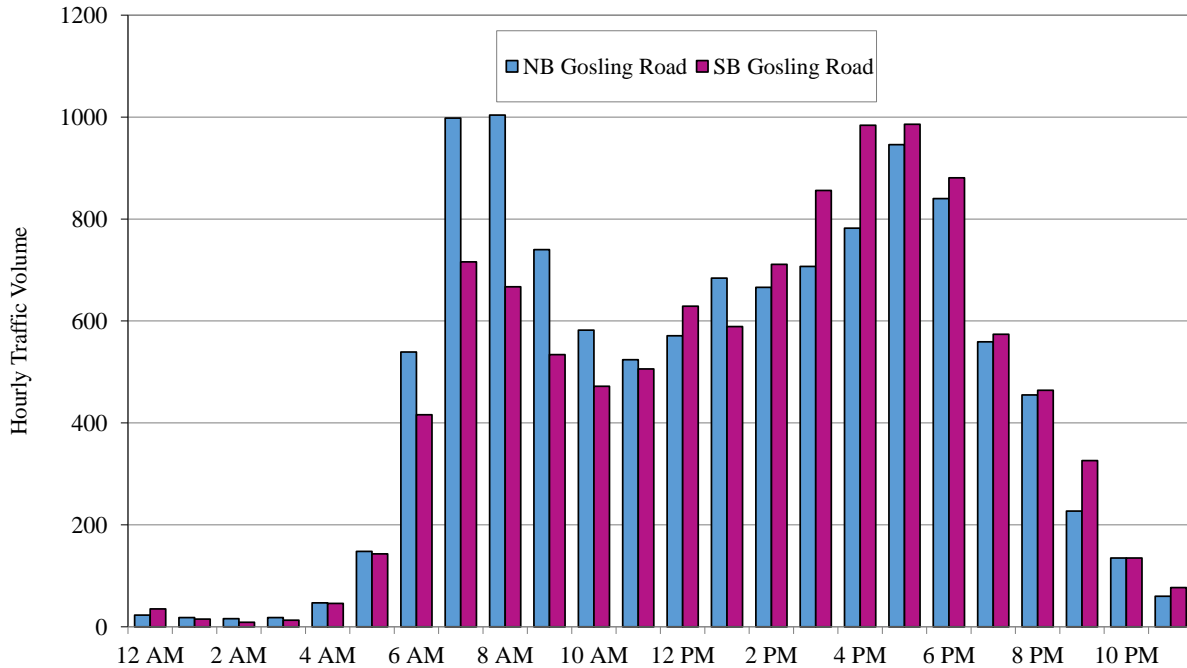


Posted Speed Limit 55 mph
Number of Lanes 2
Divided No

GOSLING ROAD - SOUTH OF CREEKSIDE FOREST DR.

24-Hour Traffic Counts - May 2019

Time Start	NB Gosling Road					SB Gosling Road				
	:00	:15	:30	:45	TOTAL	:00	:15	:30	:45	TOTAL
12 AM	7	7	3	6	23	14	7	9	5	35
1 AM	2	4	9	3	18	7	4	0	4	15
2 AM	1	3	4	8	16	3	3	1	2	9
3 AM	1	4	6	7	18	1	4	5	3	13
4 AM	6	6	19	16	47	8	10	13	15	46
5 AM	22	31	41	54	148	19	26	42	56	143
6 AM	79	132	144	184	539	69	111	100	136	416
7 AM	214	252	272	260	998	184	192	176	164	716
8 AM	266	260	266	212	1004	172	155	174	166	667
9 AM	231	175	174	160	740	146	136	118	134	534
10 AM	134	134	182	132	582	120	116	122	114	472
11 AM	128	134	148	114	524	101	136	137	132	506
12 PM	158	126	146	141	571	190	176	128	135	629
1 PM	148	158	184	194	684	135	156	142	156	589
2 PM	188	156	156	166	666	160	180	179	192	711
3 PM	167	174	176	190	707	195	216	243	202	856
4 PM	168	219	182	213	782	220	262	256	246	984
5 PM	202	238	254	252	946	244	249	234	259	986
6 PM	232	220	202	186	840	262	252	172	195	881
7 PM	175	168	116	100	559	182	157	114	121	574
8 PM	102	151	113	89	455	118	139	96	111	464
9 PM	67	60	50	50	227	112	78	69	67	326
10 PM	47	30	35	23	135	37	35	38	25	135
11 PM	15	16	17	12	60	18	30	20	9	77
24 Hour	11,289					10,784				
Total	22,073									

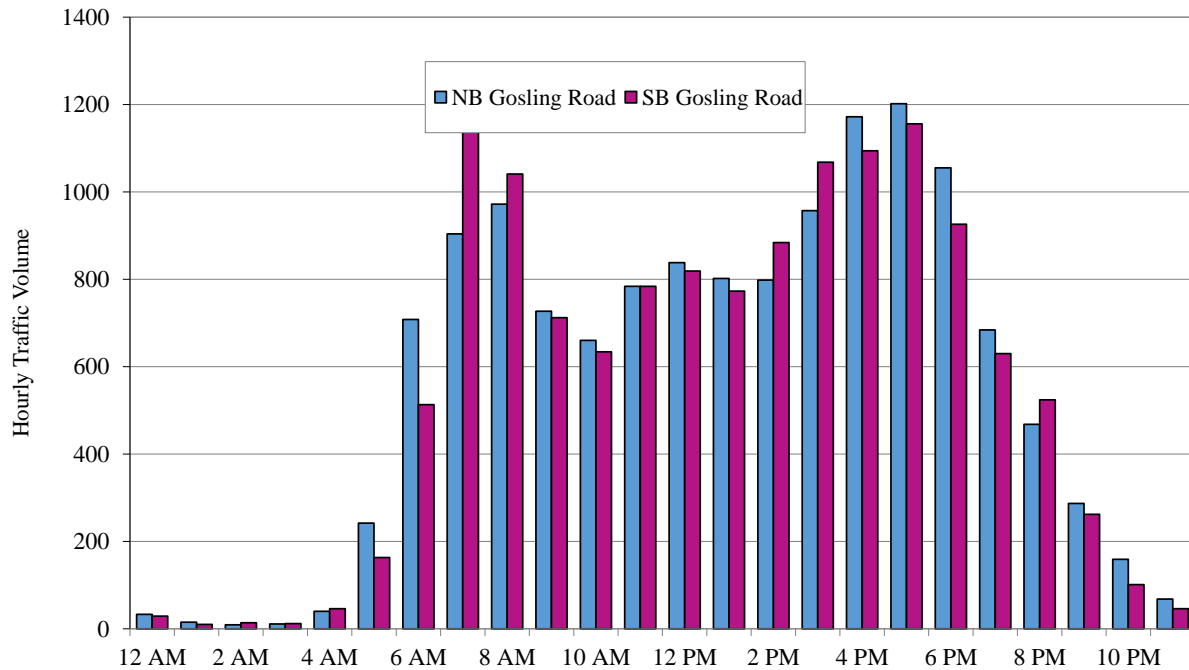


Posted Speed Limit 45 mph
Number of Lanes 2
Divided No

GOSLING ROAD - NORTH OF RESEARCH FOREST DRIVE

24-Hour Traffic Counts - May 2019

Time Start	NB Gosling Road					SB Gosling Road				
	:00	:15	:30	:45	TOTAL	:00	:15	:30	:45	TOTAL
12 AM	14	6	9	4	33	10	4	5	10	29
1 AM	8	3	0	4	15	5	2	0	3	10
2 AM	5	2	0	2	9	6	3	1	4	14
3 AM	1	4	3	3	11	2	1	6	3	12
4 AM	3	15	4	18	40	8	8	9	21	46
5 AM	38	60	66	78	242	20	32	53	58	163
6 AM	96	105	214	293	708	70	106	135	202	513
7 AM	209	191	222	282	904	244	314	314	342	1214
8 AM	247	231	244	250	972	292	288	239	222	1041
9 AM	182	219	180	146	727	185	180	179	168	712
10 AM	170	150	160	180	660	152	160	159	163	634
11 AM	222	176	202	184	784	180	192	212	200	784
12 PM	206	196	210	226	838	203	214	214	188	819
1 PM	220	204	188	190	802	202	177	188	206	773
2 PM	174	236	212	176	798	190	193	228	273	884
3 PM	233	249	248	227	957	264	265	270	269	1068
4 PM	279	292	312	289	1172	288	276	236	294	1094
5 PM	302	342	304	254	1202	301	311	248	296	1156
6 PM	293	300	256	206	1055	242	228	242	214	926
7 PM	185	158	163	178	684	190	162	138	140	630
8 PM	153	113	98	104	468	187	148	105	84	524
9 PM	108	79	58	42	287	69	94	65	34	262
10 PM	60	44	31	24	159	41	33	14	13	101
11 PM	20	10	18	20	68	12	15	10	9	46
24 Hour	13,595					13,455				
Total	27,050									

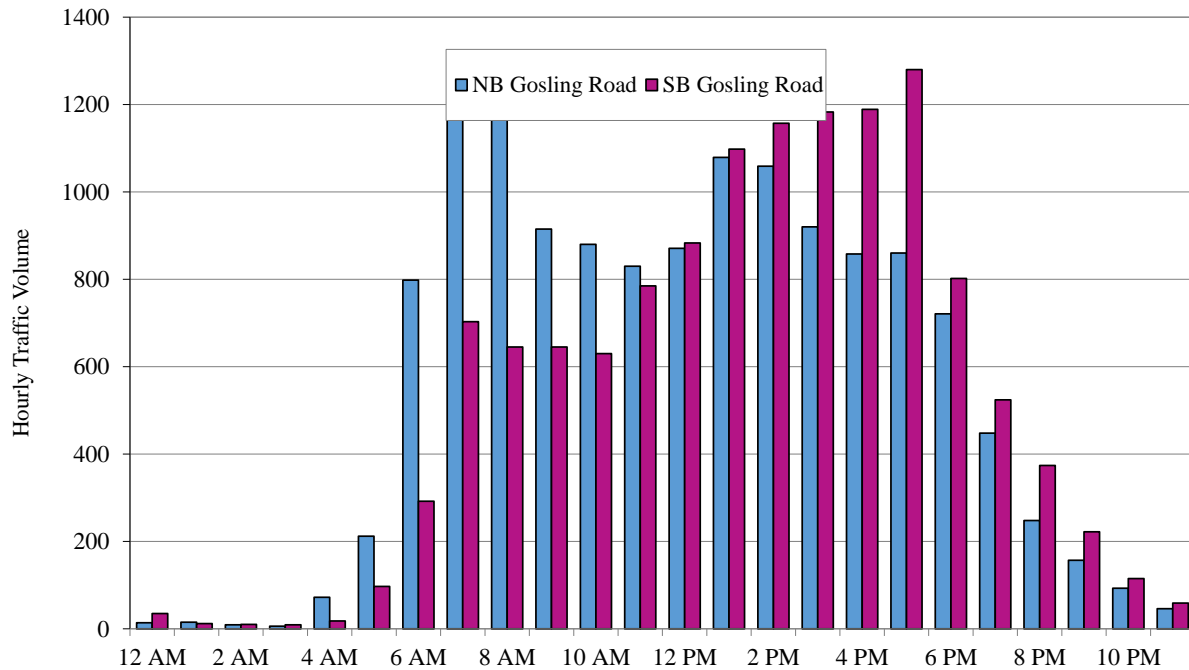


Posted Speed Limit 45 mph
Number of Lanes 4
Divided Yes

GOSLING ROAD - SOUTH OF LAKE WOODLANDS DRIVE

24-Hour Traffic Counts - May 2019

Time Start	NB Gosling Road					SB Gosling Road				
	:00	:15	:30	:45	TOTAL	:00	:15	:30	:45	TOTAL
12 AM	3	2	5	4	14	16	6	11	2	35
1 AM	6	3	3	3	15	1	2	3	6	12
2 AM	1	1	3	4	9	2	1	5	2	10
3 AM	0	0	2	4	6	4	2	1	2	9
4 AM	6	7	19	40	72	4	3	2	9	18
5 AM	40	46	56	70	212	14	26	24	33	97
6 AM	83	175	246	294	798	46	56	80	110	292
7 AM	242	278	316	374	1210	164	164	174	201	703
8 AM	328	296	306	300	1230	163	186	148	148	645
9 AM	217	260	210	228	915	176	161	166	142	645
10 AM	198	208	264	210	880	140	186	148	156	630
11 AM	172	218	220	220	830	182	192	202	209	785
12 PM	208	233	220	210	871	219	222	186	256	883
1 PM	170	284	302	323	1079	184	284	304	326	1098
2 PM	282	267	320	190	1059	286	267	320	284	1157
3 PM	183	239	256	242	920	304	326	286	267	1183
4 PM	218	222	204	214	858	320	334	224	311	1189
5 PM	229	208	206	217	860	334	330	318	298	1280
6 PM	217	200	160	144	721	244	198	202	158	802
7 PM	160	122	99	67	448	154	133	125	112	524
8 PM	75	54	55	64	248	126	87	83	78	374
9 PM	57	42	34	24	157	80	59	43	40	222
10 PM	32	24	22	15	93	37	38	22	18	115
11 PM	10	14	11	11	46	24	16	9	10	59
24 Hour	13,551					12,767				
Total	26,318									

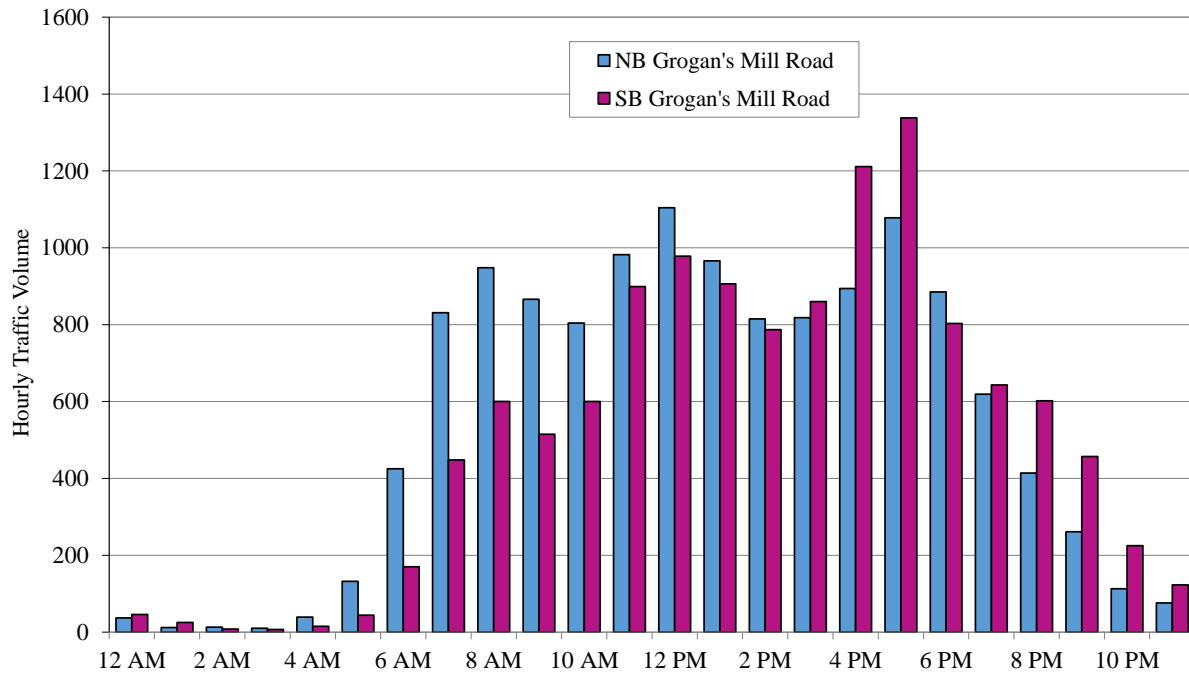


Posted Speed Limit 35 mph
Number of Lanes 4
Divided Yes

GROGAN'S MILL ROAD - NORTH OF WOODLANDS PARKWAY

24-Hour Traffic Counts - June 2019

Time Start	NB Grogan's Mill Road					SB Grogan's Mill Road				
	:00	:15	:30	:45	TOTAL	:00	:15	:30	:45	TOTAL
12 AM	14	8	7	8	37	15	10	15	6	46
1 AM	6	3	2	1	12	10	6	6	3	25
2 AM	2	3	3	5	13	5	2	0	1	8
3 AM	1	0	4	5	10	2	1	1	3	7
4 AM	3	6	8	22	39	3	5	4	3	15
5 AM	20	21	36	55	132	8	10	10	16	44
6 AM	76	82	99	168	425	30	34	36	70	170
7 AM	157	184	212	278	831	83	111	120	134	448
8 AM	253	238	220	237	948	150	160	144	146	600
9 AM	224	210	206	226	866	140	119	124	132	515
10 AM	198	182	196	228	804	126	142	155	177	600
11 AM	216	242	251	273	982	185	216	224	274	899
12 PM	274	286	260	284	1104	269	203	266	240	978
1 PM	286	220	234	226	966	238	234	234	200	906
2 PM	234	192	183	206	815	204	191	178	214	787
3 PM	204	206	192	216	818	204	196	212	248	860
4 PM	216	230	188	260	894	248	295	320	348	1211
5 PM	284	256	278	260	1078	360	354	324	300	1338
6 PM	258	230	229	168	885	248	237	168	150	803
7 PM	157	168	160	134	619	178	159	166	140	643
8 PM	136	96	100	82	414	140	162	166	134	602
9 PM	90	62	65	44	261	130	128	101	98	457
10 PM	30	32	23	28	113	82	54	39	50	225
11 PM	23	20	21	12	76	42	32	30	19	123
24 Hour	13,142					12,310				
Total	25,452									

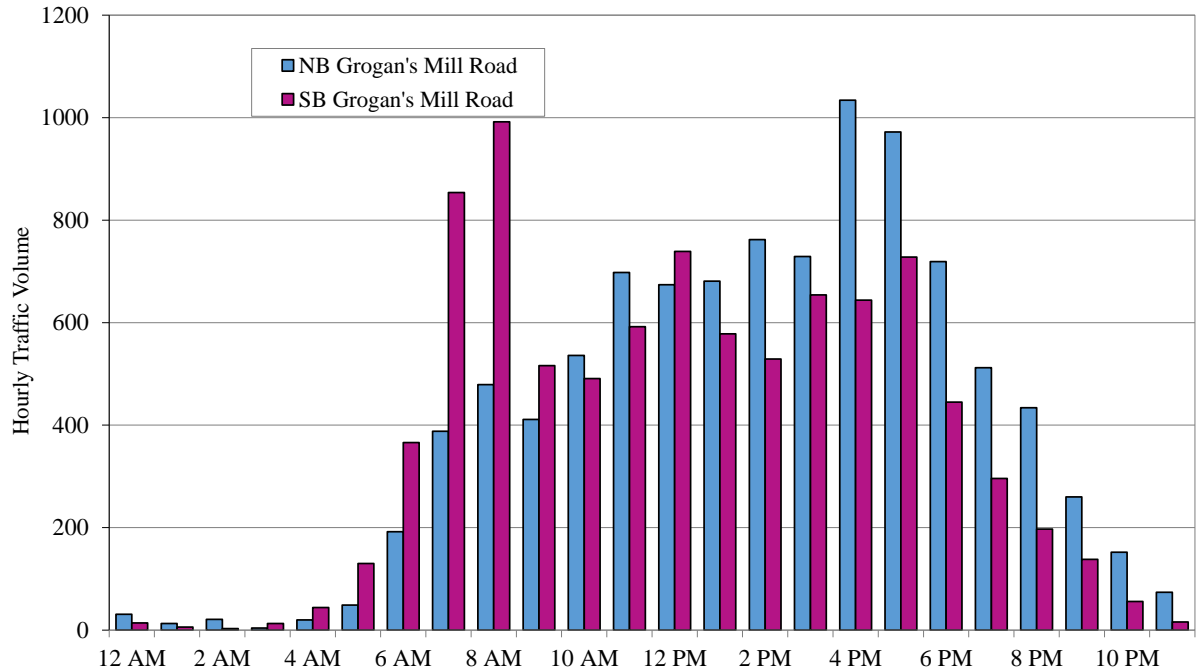


Posted Speed Limit 45 mph
Number of Lanes 4
Divided Yes

GROGAN'S MILL ROAD - SOUTH OF RESEARCH FOREST DRIVE

24-Hour Traffic Counts - May 2019

Time Start	NB Grogan's Mill Road					SB Grogan's Mill Road				
	:00	:15	:30	:45	TOTAL	:00	:15	:30	:45	TOTAL
12 AM	13	6	5	7	31	4	5	2	3	14
1 AM	7	2	2	2	13	2	1	2	1	6
2 AM	18	0	3	0	21	0	0	2	1	3
3 AM	0	2	0	2	4	0	1	4	8	13
4 AM	8	2	1	9	20	1	7	13	23	44
5 AM	13	6	6	24	49	14	20	34	62	130
6 AM	23	38	53	78	192	48	72	98	148	366
7 AM	64	70	114	140	388	140	190	228	296	854
8 AM	116	132	115	116	479	278	272	234	208	992
9 AM	109	110	86	106	411	130	121	122	143	516
10 AM	118	128	132	158	536	140	108	108	135	491
11 AM	144	176	176	202	698	120	134	158	180	592
12 PM	170	170	168	166	674	168	204	199	168	739
1 PM	166	178	189	148	681	160	138	126	154	578
2 PM	184	198	186	194	762	147	123	113	146	529
3 PM	148	198	180	203	729	164	152	178	160	654
4 PM	291	274	243	226	1034	144	172	170	158	644
5 PM	279	262	228	203	972	193	194	186	155	728
6 PM	205	190	164	160	719	132	119	102	92	445
7 PM	144	130	98	140	512	82	80	68	66	296
8 PM	130	106	114	84	434	60	50	51	36	197
9 PM	74	70	64	52	260	40	50	29	19	138
10 PM	46	46	37	23	152	18	13	12	13	56
11 PM	27	23	11	13	74	3	6	3	4	16
24 Hour	9,845					9,041				
Total	18,886									

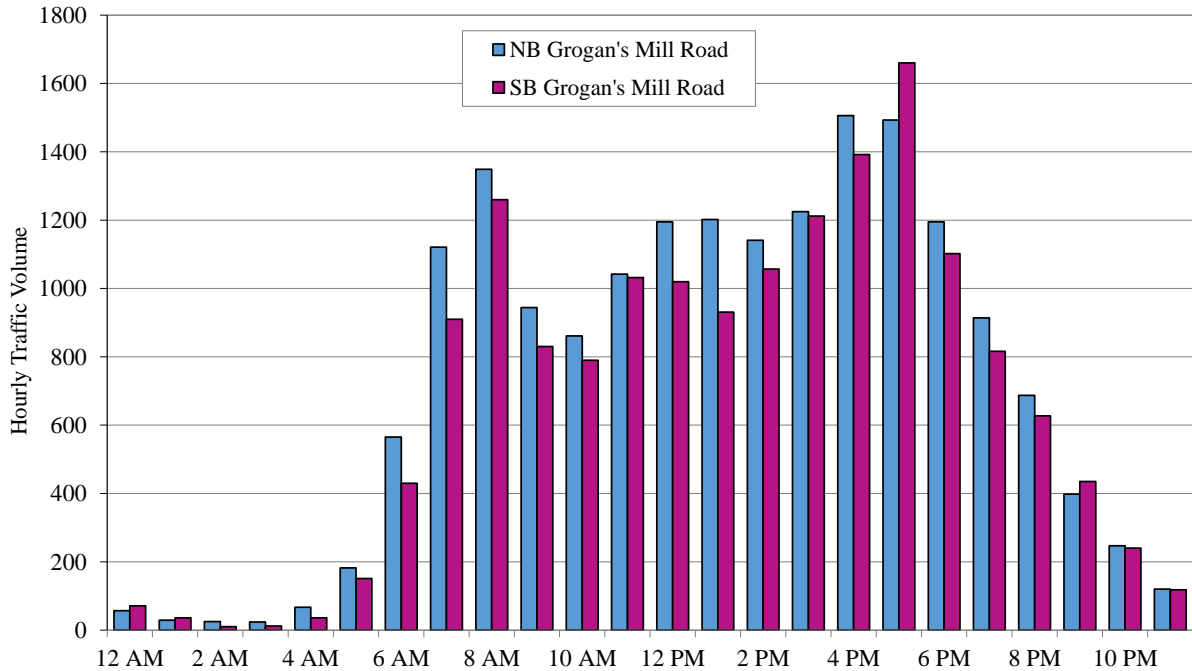


Posted Speed Limit 45 mph
Number of Lanes 4
Divided Yes

GROGAN'S MILL ROAD - SOUTH OF WOODLANDS PARKWAY

24-Hour Traffic Counts - May 2019

Time Start	NB Grogan's Mill Road					SB Grogan's Mill Road				
	:00	:15	:30	:45	TOTAL	:00	:15	:30	:45	TOTAL
12 AM	18	18	11	10	57	25	17	16	13	71
1 AM	9	5	9	6	29	14	7	7	8	36
2 AM	10	5	4	6	25	2	2	4	2	10
3 AM	4	3	10	7	24	2	4	4	2	12
4 AM	7	10	20	30	67	8	1	9	18	36
5 AM	22	37	49	74	182	27	32	48	44	151
6 AM	101	114	168	182	565	61	100	99	170	430
7 AM	206	228	367	320	1121	178	228	224	280	910
8 AM	335	338	338	338	1349	309	325	336	290	1260
9 AM	275	241	204	224	944	190	218	192	230	830
10 AM	220	204	202	235	861	180	192	201	217	790
11 AM	226	254	282	280	1042	210	234	292	296	1032
12 PM	307	328	288	272	1195	277	240	254	249	1020
1 PM	294	312	308	288	1202	229	230	225	247	931
2 PM	346	248	301	246	1141	245	268	268	276	1057
3 PM	297	298	312	318	1225	296	278	312	326	1212
4 PM	413	416	334	343	1506	317	355	343	377	1392
5 PM	460	382	322	329	1493	417	456	396	391	1660
6 PM	360	298	276	261	1195	306	276	270	250	1102
7 PM	252	238	201	223	914	220	222	190	184	816
8 PM	198	202	163	124	687	179	172	134	142	627
9 PM	118	96	106	78	398	134	122	105	74	435
10 PM	72	91	53	31	247	75	60	58	47	240
11 PM	34	37	28	21	120	44	29	26	19	118
24 Hour	17,589					16,178				
Total	33,767									

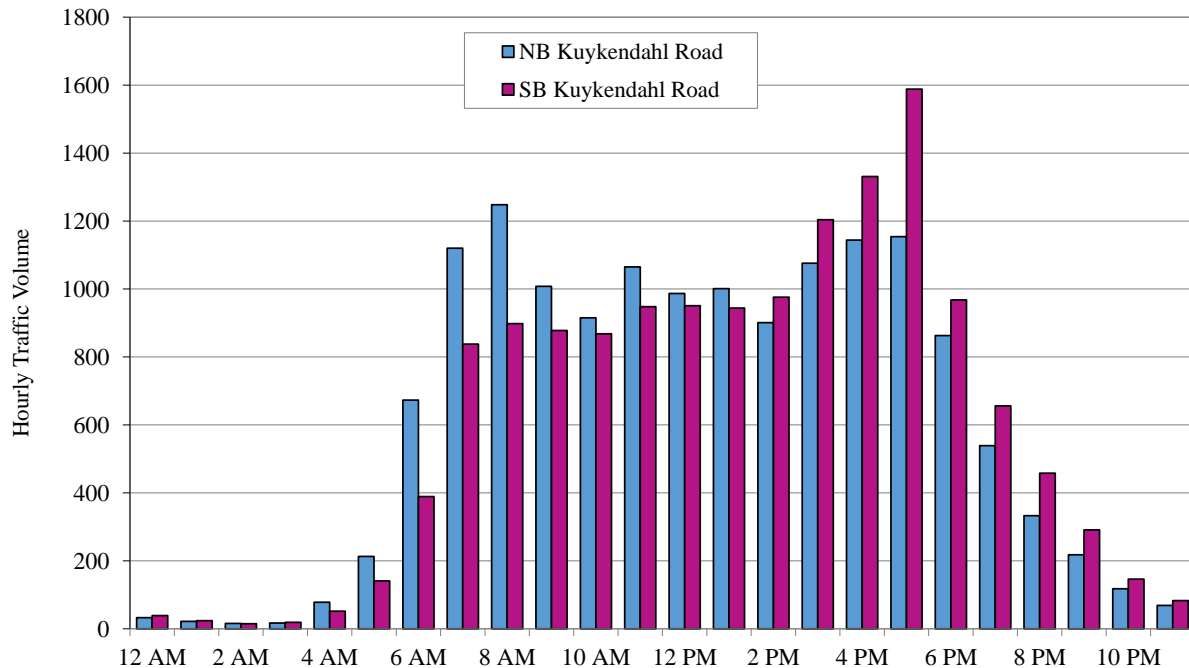


Posted Speed Limit 45 mph
Number of Lanes 4
Divided Yes

KUYKENDAHL ROAD - SOUTH OF WOODLANDS PARKWAY

24-Hour Traffic Counts - May 2019

Time Start	NB Kuykendahl Road					SB Kuykendahl Road				
	:00	:15	:30	:45	TOTAL	:00	:15	:30	:45	TOTAL
12 AM	10	10	7	6	33	15	7	11	6	39
1 AM	8	8	4	2	22	7	5	2	10	24
2 AM	3	4	6	3	16	4	2	7	2	15
3 AM	3	1	7	6	17	4	1	4	10	19
4 AM	8	12	18	40	78	8	6	16	22	52
5 AM	35	46	54	78	213	20	27	40	54	141
6 AM	90	155	216	212	673	60	84	101	144	389
7 AM	240	306	294	280	1120	169	207	196	266	838
8 AM	300	278	350	320	1248	248	236	212	202	898
9 AM	256	248	248	256	1008	210	226	248	194	878
10 AM	214	231	242	228	915	200	228	240	200	868
11 AM	246	252	275	292	1065	244	220	230	254	948
12 PM	232	248	246	261	987	219	257	242	233	951
1 PM	255	236	253	257	1001	226	256	242	220	944
2 PM	262	170	225	244	901	292	182	238	264	976
3 PM	274	284	272	246	1076	272	300	310	322	1204
4 PM	266	318	278	282	1144	296	357	324	354	1331
5 PM	284	288	288	294	1154	411	423	400	354	1588
6 PM	272	241	200	150	863	294	256	213	205	968
7 PM	164	144	133	98	539	167	188	163	138	656
8 PM	99	73	92	69	333	144	123	104	87	458
9 PM	66	62	42	48	218	100	79	70	42	291
10 PM	38	33	28	19	118	64	32	30	20	146
11 PM	28	14	15	12	69	23	28	15	17	83
24 Hour	14,811					14,705				
Total	29,516									

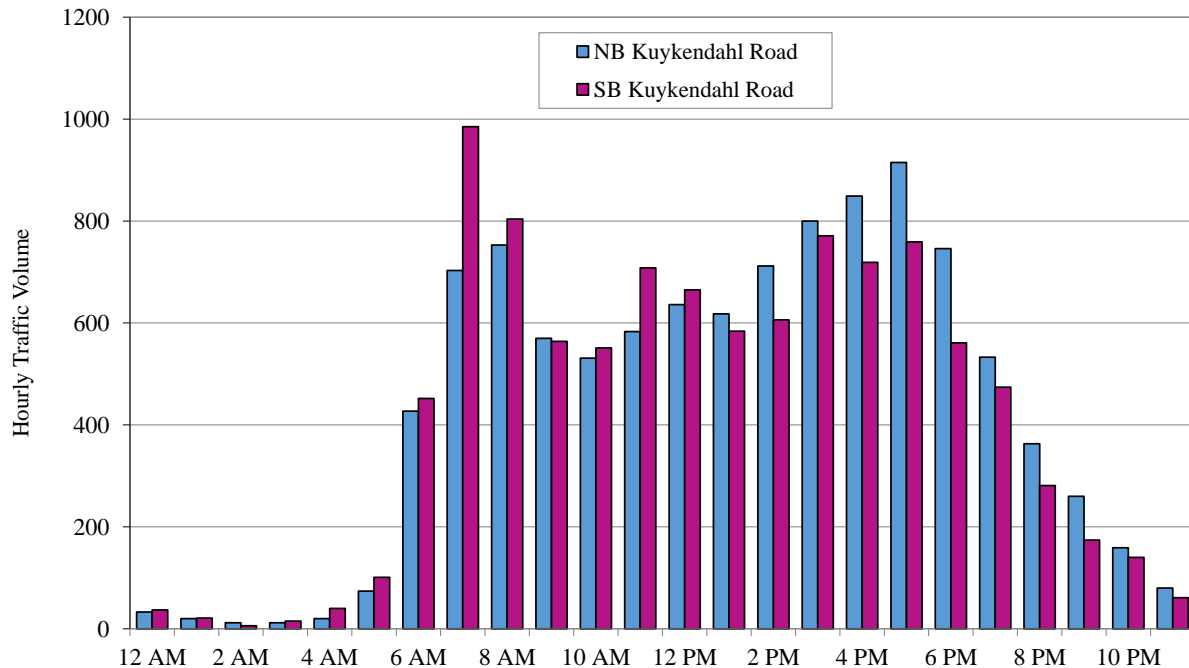


Posted Speed Limit 45 mph
Number of Lanes 4
Divided Yes

KUYKENDAHL ROAD - AT BEAR BRANCH BRIDGE

24-Hour Traffic Counts - May 2019

Time Start	NB Kuykendahl Road					SB Kuykendahl Road				
	:00	:15	:30	:45	TOTAL	:00	:15	:30	:45	TOTAL
12 AM	11	6	9	7	33	14	9	5	9	37
1 AM	4	12	3	1	20	4	6	6	5	21
2 AM	5	2	2	3	12	4	2	0	0	6
3 AM	8	3	0	1	12	6	3	2	4	15
4 AM	3	4	4	9	20	4	6	18	12	40
5 AM	7	17	14	36	74	14	19	26	42	101
6 AM	46	76	123	182	427	53	76	140	183	452
7 AM	151	158	182	212	703	259	234	244	248	985
8 AM	167	190	212	184	753	228	210	170	196	804
9 AM	148	151	122	149	570	146	136	138	144	564
10 AM	144	129	141	117	531	128	125	142	156	551
11 AM	135	146	156	146	583	135	156	193	224	708
12 PM	146	165	161	164	636	172	171	166	156	665
1 PM	136	178	136	168	618	152	136	136	160	584
2 PM	182	182	174	174	712	144	182	152	128	606
3 PM	197	205	222	176	800	162	202	220	187	771
4 PM	184	220	236	209	849	147	190	196	186	719
5 PM	230	282	188	215	915	190	189	178	202	759
6 PM	216	214	144	172	746	172	136	139	114	561
7 PM	156	134	107	136	533	128	121	121	104	474
8 PM	106	104	83	70	363	81	57	64	79	281
9 PM	65	75	64	56	260	48	47	42	37	174
10 PM	44	42	36	37	159	48	31	32	29	140
11 PM	26	22	17	15	80	23	20	8	10	61
24 Hour	10,409					10,079				
Total	20,488									

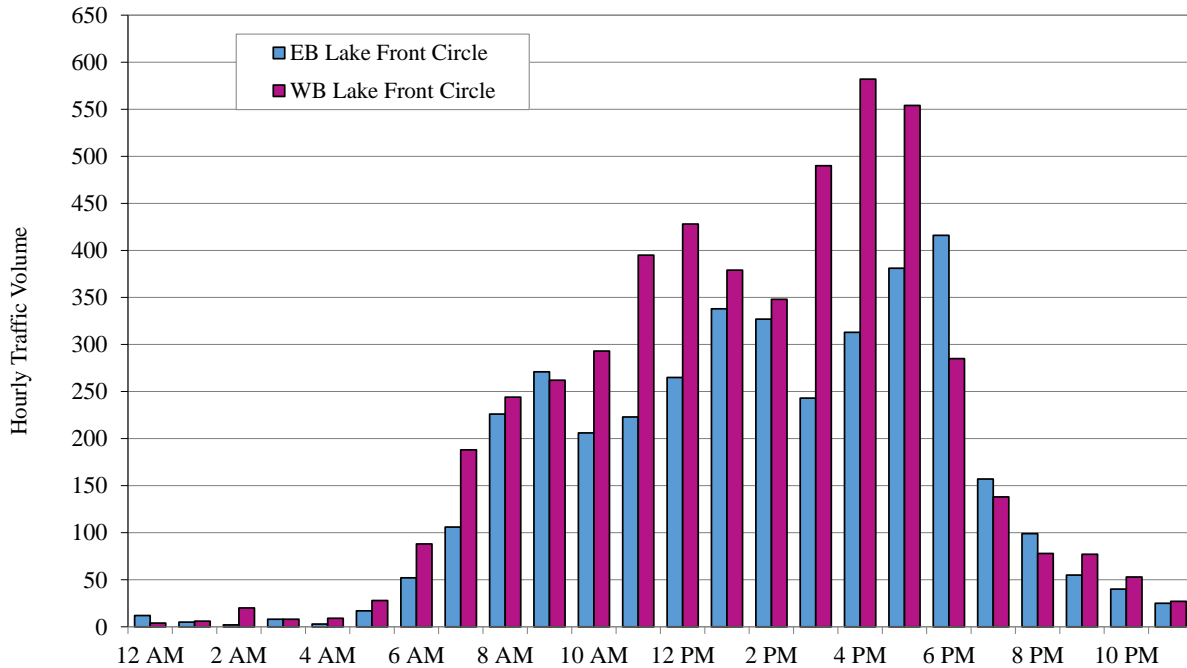


Posted Speed Limit 45 mph
Number of Lanes 2
Divided No

LAKE FRONT CIRCLE - BETWEEN PINECROFT DR. & SIX PINES DR.

24-Hour Traffic Counts - May 2019

Time Start	EB Lake Front Circle					WB Lake Front Circle				
	:00	:15	:30	:45	TOTAL	:00	:15	:30	:45	TOTAL
12 AM	3	3	3	3	12	2	2	0	0	4
1 AM	2	1	1	1	5	5	0	1	0	6
2 AM	0	2	0	0	2	16	2	0	2	20
3 AM	2	3	1	2	8	2	3	1	2	8
4 AM	0	0	0	3	3	7	0	0	2	9
5 AM	3	0	6	8	17	5	4	7	12	28
6 AM	10	8	10	24	52	19	23	20	26	88
7 AM	20	23	26	37	106	36	48	44	60	188
8 AM	44	49	64	69	226	60	69	60	55	244
9 AM	71	65	75	60	271	69	76	46	71	262
10 AM	40	54	52	60	206	50	82	76	85	293
11 AM	64	50	52	57	223	114	93	88	100	395
12 PM	62	60	67	76	265	122	122	94	90	428
1 PM	66	70	116	86	338	115	94	76	94	379
2 PM	112	82	56	77	327	96	82	84	86	348
3 PM	54	58	59	72	243	107	90	138	155	490
4 PM	71	62	98	82	313	178	124	152	128	582
5 PM	88	94	102	97	381	173	151	136	94	554
6 PM	124	104	106	82	416	94	72	70	49	285
7 PM	38	35	54	30	157	46	44	26	22	138
8 PM	22	23	29	25	99	14	28	18	18	78
9 PM	13	14	12	16	55	22	9	20	26	77
10 PM	13	9	6	12	40	15	10	17	11	53
11 PM	7	6	7	5	25	15	6	3	3	27
24 Hour	3,790					4,984				
Total	8,774									

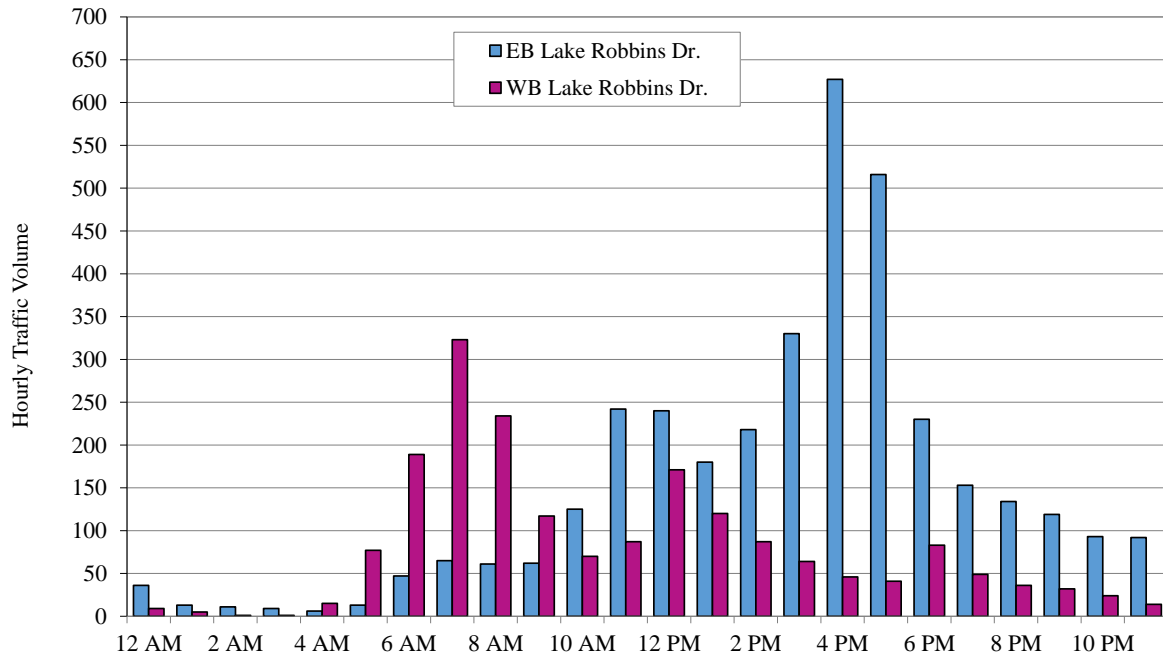


Posted Speed Limit 35 mph
Number of Lanes 4
Divided No

LAKE ROBBINS DR. - WEST OF IH-45

24-Hour Traffic Counts - June 2019

Time Start	EB Lake Robbins Dr.					WB Lake Robbins Dr.				
	:00	:15	:30	:45	TOTAL	:00	:15	:30	:45	TOTAL
12 AM	9	11	6	10	36	4	2	1	2	9
1 AM	6	3	2	2	13	1	2	0	2	5
2 AM	6	1	1	3	11	0	1	0	0	1
3 AM	5	0	1	3	9	1	0	0	0	1
4 AM	0	4	1	1	6	1	3	3	8	15
5 AM	1	2	6	4	13	5	18	18	36	77
6 AM	5	9	16	17	47	26	41	52	70	189
7 AM	13	16	19	17	65	79	77	74	93	323
8 AM	9	15	25	12	61	82	61	47	44	234
9 AM	13	8	23	18	62	27	27	21	42	117
10 AM	21	32	30	42	125	22	25	15	8	70
11 AM	57	70	59	56	242	24	19	17	27	87
12 PM	65	66	54	55	240	29	42	48	52	171
1 PM	52	38	49	41	180	38	23	35	24	120
2 PM	58	58	50	52	218	25	22	21	19	87
3 PM	68	79	90	93	330	17	16	14	17	64
4 PM	170	144	172	141	627	19	7	14	6	46
5 PM	178	136	110	92	516	8	9	6	18	41
6 PM	67	60	63	40	230	27	16	22	18	83
7 PM	52	42	34	25	153	16	10	13	10	49
8 PM	32	36	26	40	134	6	14	9	7	36
9 PM	33	35	23	28	119	7	5	5	15	32
10 PM	18	21	20	34	93	7	6	10	1	24
11 PM	49	21	10	12	92	5	3	4	2	14
24 Hour	3,622					1,895				
Total	5,517									
Adjusted Total (5% Increase for Summer Counts): 5,793										

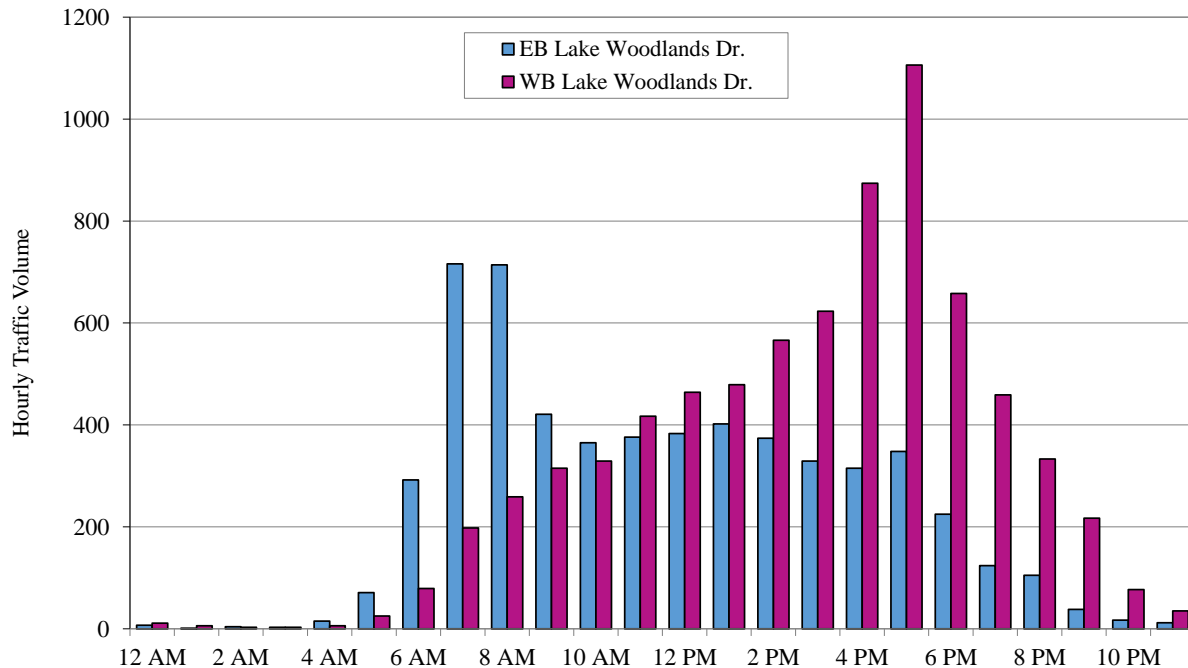


Posted Speed Limit 35 mph
Number of Lanes 4
Divided Yes

LAKE WOODLANDS DR. - BETWEEN COCHRAN'S CROSSING DR. & GOSLING RD.

24-Hour Traffic Counts - May 2019

Time Start	EB Lake Woodlands Dr.					WB Lake Woodlands Dr.				
	:00	:15	:30	:45	TOTAL	:00	:15	:30	:45	TOTAL
12 AM	2	2	3	0	7	2	3	3	3	11
1 AM	0	1	0	0	1	3	2	0	1	6
2 AM	2	0	1	1	4	0	1	0	2	3
3 AM	0	0	3	0	3	2	0	1	0	3
4 AM	2	0	5	8	15	0	1	0	5	6
5 AM	13	19	13	26	71	2	4	4	15	25
6 AM	20	34	72	166	292	17	14	22	26	79
7 AM	151	147	175	243	716	39	52	46	61	198
8 AM	234	188	154	138	714	65	52	79	63	259
9 AM	125	108	72	116	421	67	67	97	84	315
10 AM	85	94	88	98	365	64	73	99	93	329
11 AM	79	95	93	109	376	115	106	98	98	417
12 PM	90	98	101	94	383	106	116	107	135	464
1 PM	98	45	147	112	402	107	123	126	123	479
2 PM	105	109	90	70	374	126	138	140	162	566
3 PM	70	94	77	88	329	142	162	178	141	623
4 PM	72	78	79	86	315	175	239	213	247	874
5 PM	82	94	78	94	348	281	301	277	247	1106
6 PM	62	62	55	46	225	213	172	160	113	658
7 PM	33	40	29	22	124	106	139	114	100	459
8 PM	24	30	23	28	105	78	89	85	81	333
9 PM	21	7	8	2	38	75	55	51	36	217
10 PM	8	1	2	6	17	27	20	22	8	77
11 PM	2	6	3	1	12	10	8	8	9	35
24 Hour	5,657					7,542				
Total	13,199									

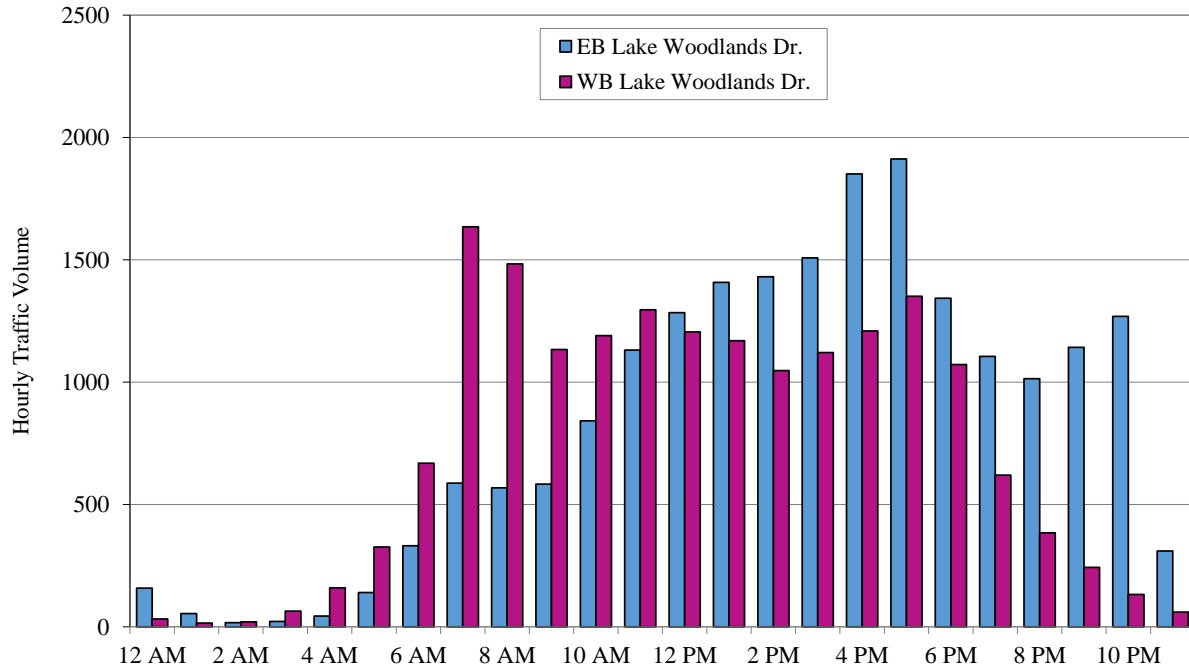


Posted Speed Limit 35 mph
Number of Lanes 4
Divided Yes

LAKE WOODLANDS DR. - WEST OF IH-45

24-Hour Traffic Counts - May 2019

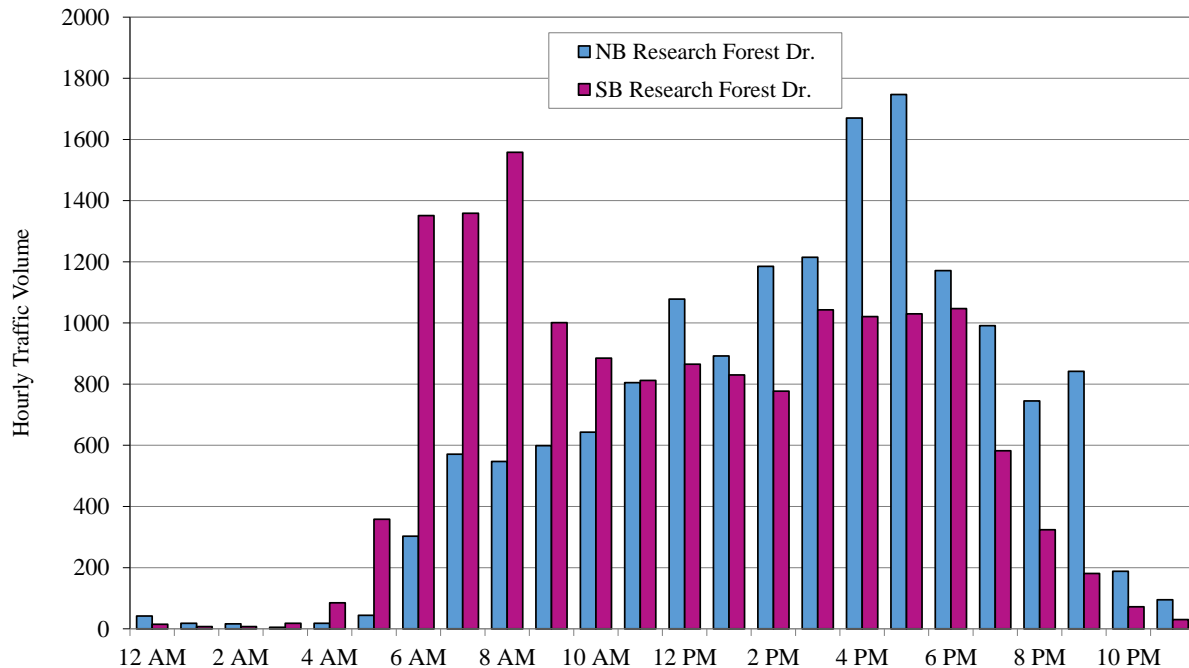
Time Start	EB Lake Woodlands Dr.					WB Lake Woodlands Dr.				
	:00	:15	:30	:45	TOTAL	:00	:15	:30	:45	TOTAL
12 AM	53	46	37	22	158	11	9	8	4	32
1 AM	14	13	18	9	54	5	2	2	6	15
2 AM	3	4	6	4	17	7	7	2	4	20
3 AM	8	4	6	4	22	13	14	15	22	64
4 AM	4	12	8	20	44	25	37	49	48	159
5 AM	18	26	42	54	140	59	72	93	102	326
6 AM	56	66	88	121	331	94	151	196	228	669
7 AM	141	150	152	144	587	407	451	412	365	1635
8 AM	158	162	124	124	568	318	419	386	360	1483
9 AM	135	126	172	150	583	333	303	251	246	1133
10 AM	178	205	228	231	842	292	313	291	294	1190
11 AM	276	252	292	311	1131	344	350	313	289	1296
12 PM	312	335	316	321	1284	305	304	301	295	1205
1 PM	340	366	346	356	1408	304	313	266	286	1169
2 PM	354	340	395	342	1431	264	250	251	282	1047
3 PM	381	358	382	387	1508	250	276	301	294	1121
4 PM	430	494	479	448	1851	286	363	276	284	1209
5 PM	536	518	480	378	1912	256	336	403	356	1351
6 PM	423	320	280	320	1343	320	302	218	232	1072
7 PM	301	286	260	258	1105	184	166	132	138	620
8 PM	246	227	268	273	1014	123	106	80	75	384
9 PM	312	281	261	288	1142	79	69	51	44	243
10 PM	452	436	258	123	1269	45	36	24	27	132
11 PM	89	84	87	50	310	16	13	16	15	60
24 Hour	20,054					17,635				
Total	37,689									



Posted Speed Limit 35 mph
Number of Lanes 4
Divided Yes

RESEARCH FOREST DR. - BETWEEN GOSLING RD. & GREENBRIDGE DR.
24-Hour Traffic Counts - May 2019

Time Start	NB Research Forest Dr.					SB Research Forest Dr.				
	:00	:15	:30	:45	TOTAL	:00	:15	:30	:45	TOTAL
12 AM	14	8	12	8	42	6	6	3	0	15
1 AM	5	8	3	2	18	3	1	0	3	7
2 AM	3	3	4	6	16	2	0	0	5	7
3 AM	3	1	0	1	5	1	6	3	8	18
4 AM	4	3	8	3	18	10	7	26	42	85
5 AM	4	8	14	18	44	71	70	94	123	358
6 AM	27	52	92	132	303	162	236	455	498	1351
7 AM	156	203	74	138	571	353	308	286	412	1359
8 AM	148	132	140	127	547	436	374	354	394	1558
9 AM	151	152	147	149	599	286	265	227	223	1001
10 AM	150	144	148	201	643	194	212	237	242	885
11 AM	171	192	218	224	805	204	230	194	184	812
12 PM	210	290	324	254	1078	204	197	224	240	865
1 PM	282	208	184	218	892	206	202	219	203	830
2 PM	256	210	312	407	1185	186	200	196	195	777
3 PM	292	298	326	299	1215	210	286	275	272	1043
4 PM	380	488	432	370	1670	289	282	200	250	1021
5 PM	484	447	446	370	1747	286	247	232	265	1030
6 PM	360	263	300	248	1171	290	276	211	270	1047
7 PM	283	254	259	195	991	198	156	118	110	582
8 PM	254	184	148	159	745	90	84	72	78	324
9 PM	186	242	250	164	842	43	52	47	39	181
10 PM	74	48	32	34	188	20	19	22	11	72
11 PM	24	24	24	23	95	13	8	5	4	30
24 Hour	15,430					15,258				
Total	30,688									

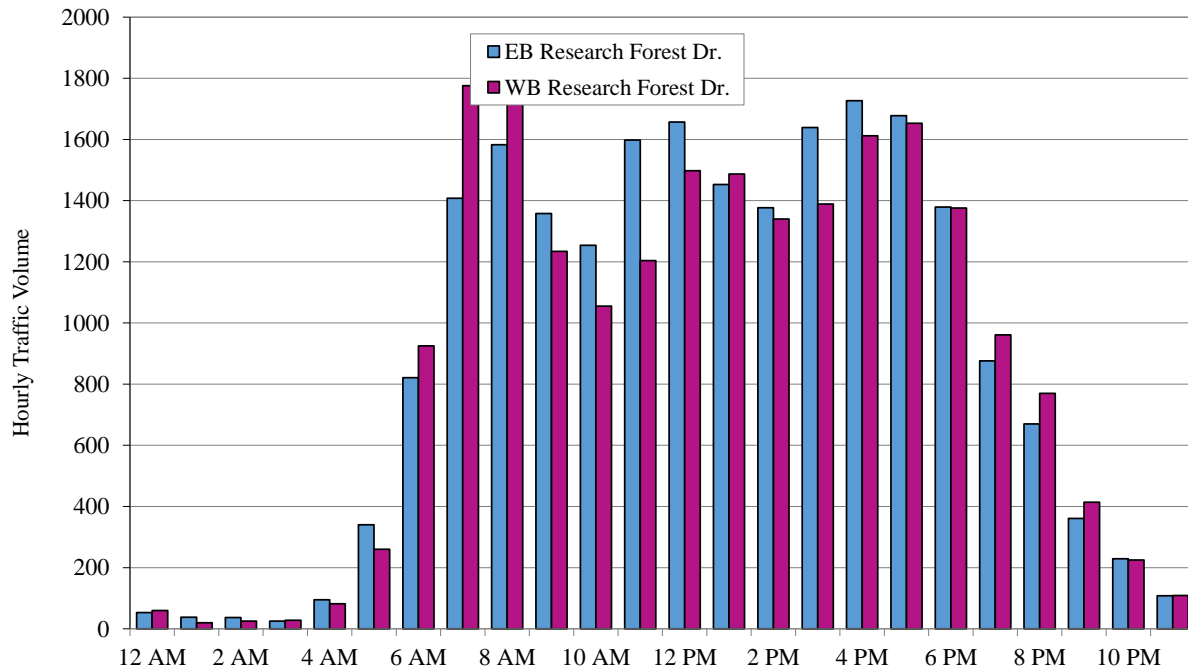


Posted Speed Limit 45 mph
Number of Lanes 4
Divided Yes

RESEARCH FOREST DR. - EAST OF GROGAN'S MILL RD.

24-Hour Traffic Counts - May 2019

Time Start	EB Research Forest Dr.					WB Research Forest Dr.				
	:00	:15	:30	:45	TOTAL	:00	:15	:30	:45	TOTAL
12 AM	26	6	12	9	53	18	19	15	8	60
1 AM	12	11	10	5	38	8	7	2	3	20
2 AM	22	6	4	5	37	3	7	8	7	25
3 AM	2	7	9	7	25	5	2	12	9	28
4 AM	21	12	23	39	95	8	10	26	38	82
5 AM	56	58	90	136	340	29	52	65	114	260
6 AM	162	200	223	236	821	106	180	272	367	925
7 AM	291	353	390	374	1408	402	452	452	470	1776
8 AM	418	400	370	395	1583	502	452	389	388	1731
9 AM	326	384	330	318	1358	344	281	260	349	1234
10 AM	288	318	308	340	1254	267	268	280	240	1055
11 AM	381	364	443	410	1598	270	295	301	338	1204
12 PM	444	411	407	395	1657	324	383	383	408	1498
1 PM	378	413	316	346	1453	396	368	386	337	1487
2 PM	334	381	338	324	1377	340	333	313	354	1340
3 PM	430	373	419	417	1639	326	356	365	342	1389
4 PM	508	392	433	394	1727	402	381	420	409	1612
5 PM	482	380	382	434	1678	461	436	386	370	1653
6 PM	410	367	324	278	1379	372	369	336	299	1376
7 PM	269	226	194	187	876	236	266	220	239	961
8 PM	204	170	164	132	670	230	199	165	176	770
9 PM	119	78	88	76	361	132	110	90	82	414
10 PM	61	62	68	38	229	76	67	44	38	225
11 PM	47	34	10	17	108	40	20	19	30	109
24 Hour	21,764					21,234				
Total	42,998									

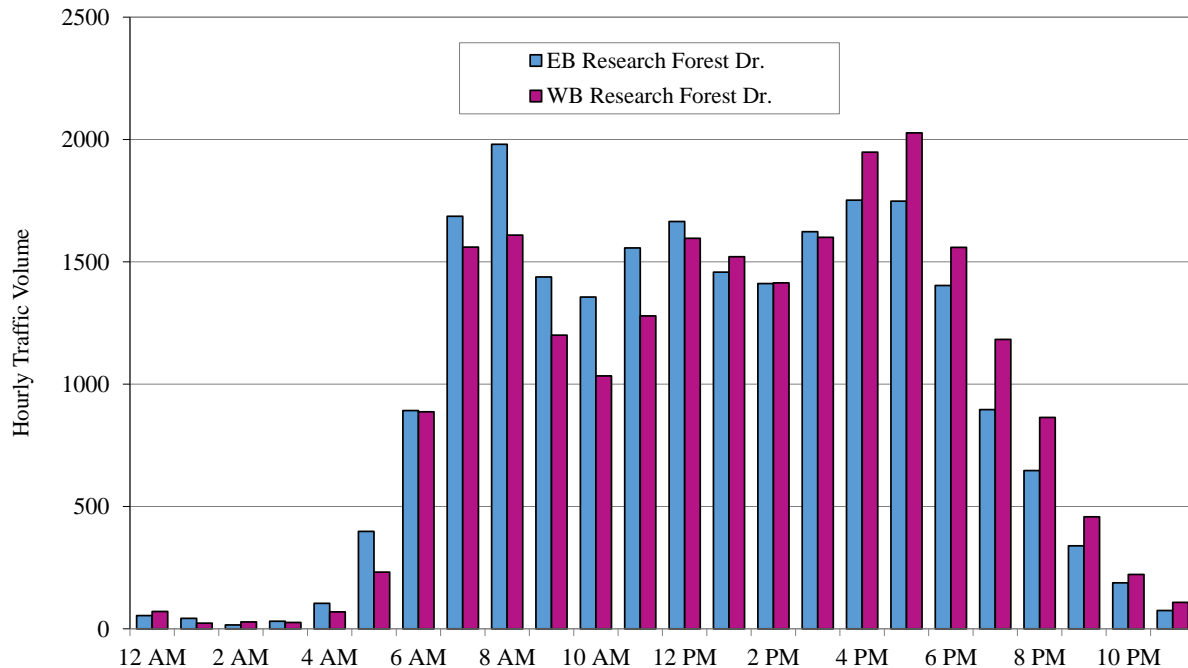


Posted Speed Limit 45 mph
Number of Lanes 4
Divided Yes

RESEARCH FOREST DR. - WEST OF GROGAN'S MILL ROAD

24-Hour Traffic Counts - May 2019

Time Start	EB Research Forest Dr.					WB Research Forest Dr.				
	:00	:15	:30	:45	TOTAL	:00	:15	:30	:45	TOTAL
12 AM	30	6	12	6	54	20	23	19	9	71
1 AM	15	13	8	7	43	9	8	2	4	23
2 AM	4	8	1	3	16	5	10	6	7	28
3 AM	4	8	9	10	31	5	3	12	6	26
4 AM	10	18	26	50	104	8	10	23	28	69
5 AM	66	72	106	154	398	28	52	58	94	232
6 AM	176	206	238	272	892	100	160	269	358	887
7 AM	327	400	485	474	1686	360	376	394	430	1560
8 AM	538	518	500	424	1980	490	399	386	334	1609
9 AM	374	400	297	367	1438	327	285	276	312	1200
10 AM	323	362	314	357	1356	250	276	252	256	1034
11 AM	362	364	436	395	1557	284	315	336	344	1279
12 PM	434	420	380	431	1665	366	412	383	435	1596
1 PM	394	366	364	334	1458	384	374	393	370	1521
2 PM	374	340	333	364	1411	391	344	343	336	1414
3 PM	421	378	402	422	1623	378	394	416	412	1600
4 PM	504	350	468	430	1752	516	446	464	522	1948
5 PM	492	394	428	434	1748	569	512	506	440	2027
6 PM	432	368	313	290	1403	451	428	350	330	1559
7 PM	284	256	184	172	896	290	309	290	294	1183
8 PM	220	160	156	111	647	236	216	206	206	864
9 PM	112	82	87	58	339	152	126	90	90	458
10 PM	62	44	52	30	188	80	68	38	36	222
11 PM	33	15	11	16	75	36	20	22	30	108
24 Hour	22,760					22,518				
Total	45,278									

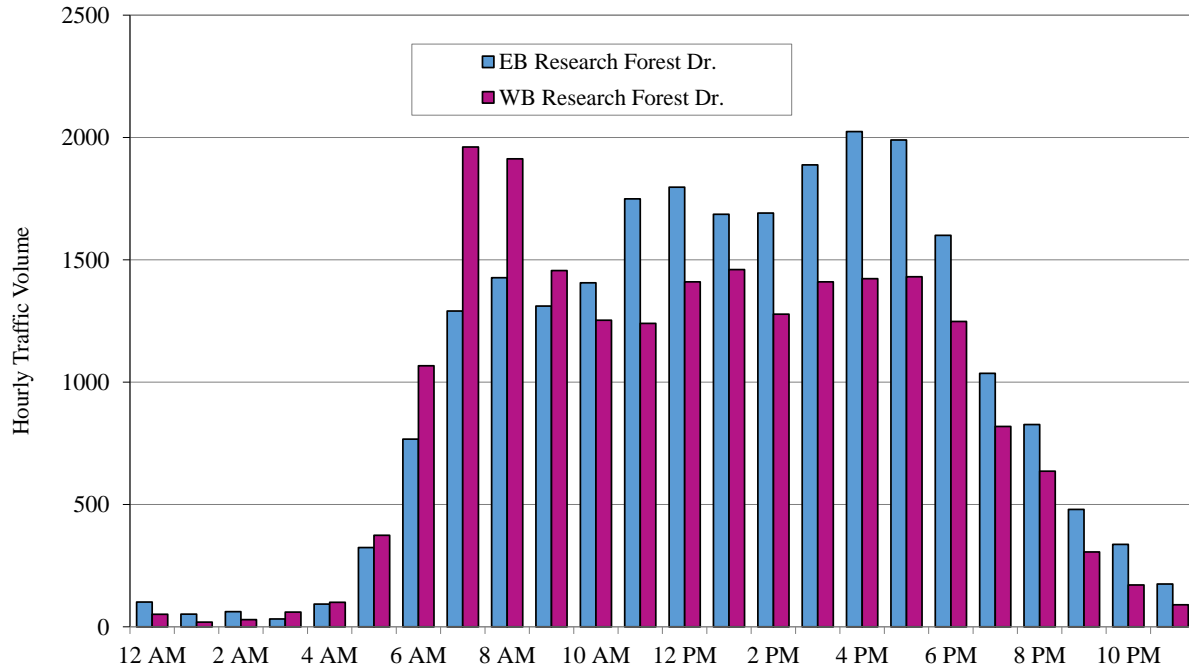


Posted Speed Limit 45 mph
Number of Lanes 4
Divided Yes

RESEARCH FOREST DR. - WEST OF IH-45

24-Hour Traffic Counts - May 2019

Time Start	EB Research Forest Dr.					WB Research Forest Dr.				
	:00	:15	:30	:45	TOTAL	:00	:15	:30	:45	TOTAL
12 AM	36	17	24	24	101	22	15	5	9	51
1 AM	15	17	14	6	52	8	5	3	3	19
2 AM	40	9	7	6	62	3	8	8	10	29
3 AM	1	8	12	11	32	9	5	24	22	60
4 AM	25	10	26	32	93	16	12	34	38	100
5 AM	52	54	92	126	324	42	76	104	152	374
6 AM	152	183	190	242	767	140	200	302	425	1067
7 AM	252	324	352	363	1291	420	512	502	527	1961
8 AM	344	371	330	382	1427	563	490	434	426	1913
9 AM	298	338	318	357	1311	372	326	348	410	1456
10 AM	318	340	374	374	1406	326	298	320	309	1253
11 AM	419	396	472	462	1749	296	310	318	316	1240
12 PM	485	456	446	410	1797	304	328	376	402	1410
1 PM	466	440	390	390	1686	376	370	362	352	1460
2 PM	413	444	446	388	1691	306	318	294	360	1278
3 PM	484	452	460	492	1888	340	342	371	357	1410
4 PM	518	515	482	509	2024	348	342	365	368	1423
5 PM	556	505	472	457	1990	366	370	353	342	1431
6 PM	471	404	356	369	1600	356	332	302	258	1248
7 PM	284	278	238	236	1036	196	232	206	185	819
8 PM	246	194	217	170	827	198	148	141	149	636
9 PM	156	108	118	98	480	104	65	74	63	306
10 PM	85	96	82	74	337	56	53	33	29	171
11 PM	72	51	28	24	175	34	16	14	26	90
24 Hour	24,146					21,205				
Total	45,351									

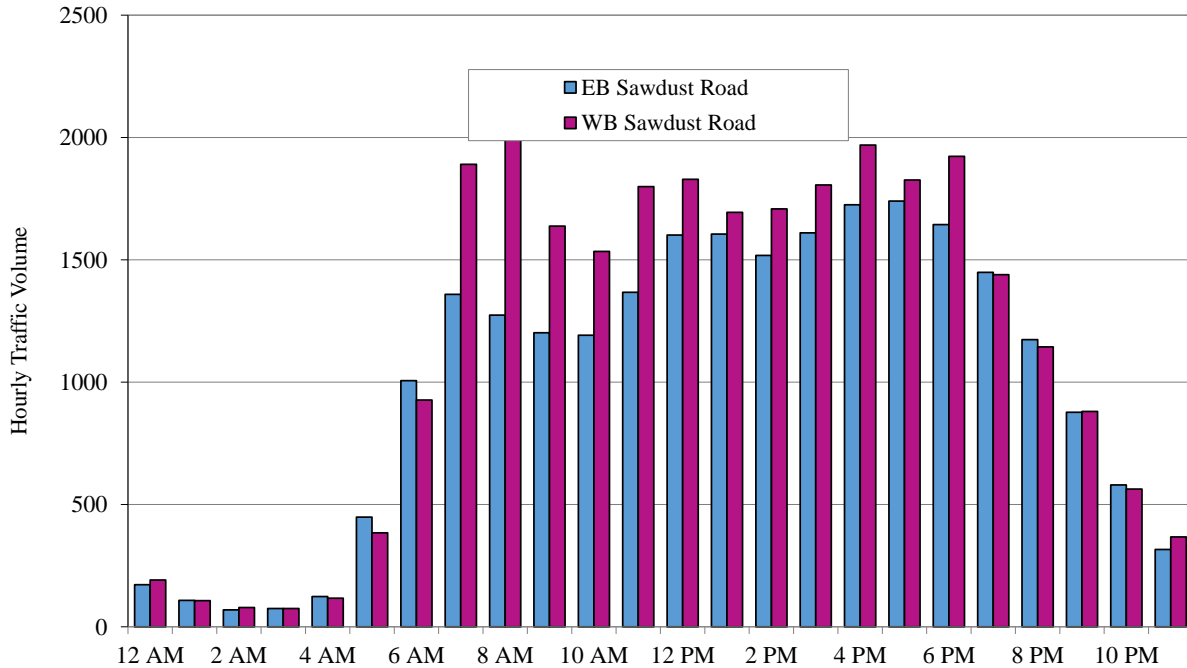


Posted Speed Limit 45 mph
Number of Lanes 4
Divided Yes

SAWDUST ROAD - WEST OF IH-45

24-Hour Traffic Counts - May 2019

Time Start	EB Sawdust Road					WB Sawdust Road				
	:00	:15	:30	:45	TOTAL	:00	:15	:30	:45	TOTAL
12 AM	56	44	38	34	172	64	38	45	44	191
1 AM	27	27	36	18	108	21	28	36	22	107
2 AM	18	14	15	22	69	16	29	22	12	79
3 AM	22	13	22	18	75	18	17	16	24	75
4 AM	24	22	30	48	124	13	22	33	49	117
5 AM	68	100	126	154	448	54	80	118	132	384
6 AM	178	206	292	330	1006	127	204	242	354	927
7 AM	333	310	351	365	1359	368	453	510	559	1890
8 AM	344	299	359	272	1274	514	485	532	528	2059
9 AM	294	300	292	316	1202	474	420	370	374	1638
10 AM	302	270	306	314	1192	375	368	359	432	1534
11 AM	334	332	349	352	1367	411	468	430	490	1799
12 PM	389	424	388	400	1601	469	470	446	444	1829
1 PM	408	410	400	387	1605	440	432	412	410	1694
2 PM	380	404	414	320	1518	430	434	431	413	1708
3 PM	400	398	434	378	1610	439	406	479	482	1806
4 PM	396	474	434	421	1725	482	463	522	502	1969
5 PM	468	400	397	475	1740	460	470	440	456	1826
6 PM	451	431	370	392	1644	480	513	478	452	1923
7 PM	346	389	364	350	1449	380	400	328	331	1439
8 PM	320	301	288	265	1174	308	306	262	268	1144
9 PM	244	230	226	177	877	246	259	199	176	880
10 PM	174	147	141	118	580	164	156	130	113	563
11 PM	93	88	73	62	316	100	111	80	76	367
24 Hour	24,235					27,948				
Total	52,183									

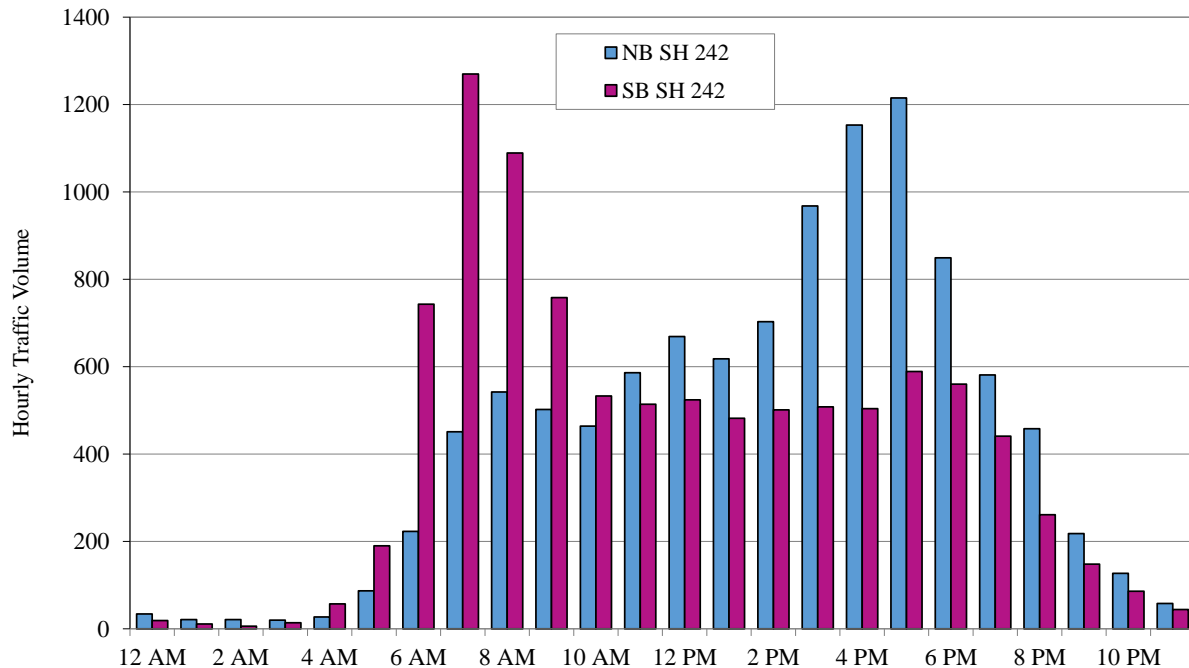


Posted Speed Limit 30 mph
Number of Lanes 6
Divided Yes

COLLEGE PARK DR. (SH 242) - SOUTH OF FM 1488

24-Hour Traffic Counts - May 2019

Time Start	NB SH 242					SB SH 242				
	:00	:15	:30	:45	TOTAL	:00	:15	:30	:45	TOTAL
12 AM	7	4	8	15	34	6	8	4	1	19
1 AM	6	8	3	4	21	7	0	0	4	11
2 AM	5	5	3	8	21	1	0	2	3	6
3 AM	0	2	8	10	20	4	3	4	3	14
4 AM	2	10	7	8	27	9	14	11	23	57
5 AM	14	21	24	28	87	22	40	63	65	190
6 AM	42	46	64	71	223	87	114	222	320	743
7 AM	101	120	114	116	451	304	326	358	282	1270
8 AM	142	152	122	126	542	259	277	276	277	1089
9 AM	140	130	122	110	502	212	203	165	178	758
10 AM	113	134	106	111	464	146	138	129	120	533
11 AM	128	149	150	159	586	109	148	121	136	514
12 PM	166	164	157	182	669	132	132	134	126	524
1 PM	154	142	140	182	618	110	122	136	114	482
2 PM	173	158	206	166	703	109	126	143	123	501
3 PM	229	258	236	245	968	117	115	132	144	508
4 PM	283	277	335	258	1153	128	120	134	122	504
5 PM	310	327	307	271	1215	134	138	162	155	589
6 PM	260	191	226	172	849	150	176	96	138	560
7 PM	162	156	137	126	581	132	130	90	89	441
8 PM	134	114	127	83	458	67	79	60	55	261
9 PM	70	60	55	33	218	47	40	34	27	148
10 PM	33	34	39	21	127	34	26	10	16	86
11 PM	13	22	11	12	58	10	15	10	9	44
24 Hour	10,595					9,852				
Total	20,447									

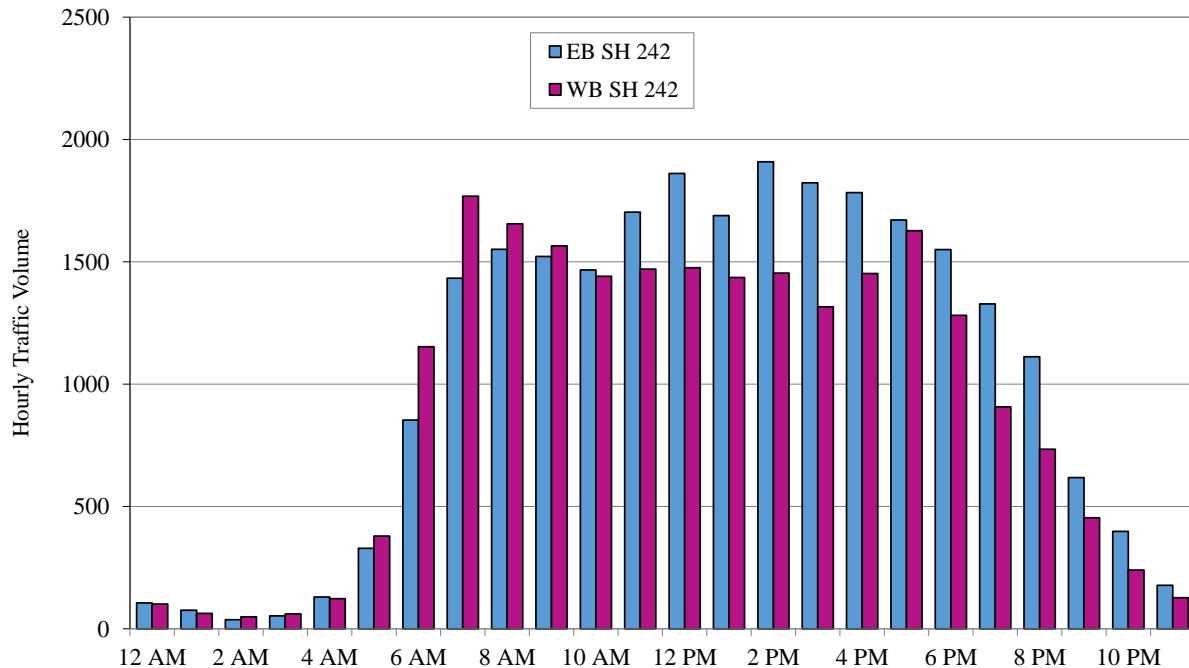


Posted Speed Limit 55 mph
Number of Lanes 4
Divided Yes

COLLEGE PARK DR. (SH 242) - WEST OF IH-45

24-Hour Traffic Counts - May 2019

Time Start	EB SH 242					WB SH 242				
	:00	:15	:30	:45	TOTAL	:00	:15	:30	:45	TOTAL
12 AM	32	30	32	12	106	32	16	26	27	101
1 AM	20	22	14	20	76	26	12	14	11	63
2 AM	16	8	6	7	37	13	6	18	12	49
3 AM	10	15	13	15	53	14	8	16	23	61
4 AM	24	32	28	46	130	18	16	35	54	123
5 AM	52	64	97	116	329	56	76	99	148	379
6 AM	136	189	232	296	853	188	203	332	430	1153
7 AM	316	437	334	346	1433	398	372	462	536	1768
8 AM	330	390	419	412	1551	445	415	398	397	1655
9 AM	448	358	376	340	1522	402	338	360	465	1565
10 AM	380	373	360	354	1467	364	372	366	339	1441
11 AM	414	407	414	468	1703	360	396	348	366	1470
12 PM	456	454	496	455	1861	366	373	379	358	1476
1 PM	403	415	438	433	1689	368	338	376	354	1436
2 PM	467	463	493	486	1909	339	372	383	360	1454
3 PM	488	471	460	404	1823	322	319	295	380	1316
4 PM	472	441	444	426	1783	366	350	372	364	1452
5 PM	424	412	418	417	1671	382	405	428	412	1627
6 PM	419	401	368	362	1550	346	328	322	285	1281
7 PM	349	355	326	298	1328	248	222	224	213	907
8 PM	288	300	264	260	1112	197	216	189	132	734
9 PM	181	186	141	110	618	126	142	104	82	454
10 PM	136	94	94	74	398	72	78	44	46	240
11 PM	68	36	44	30	178	49	30	30	18	127
24 Hour	25,180					22,332				
Total	47,512									

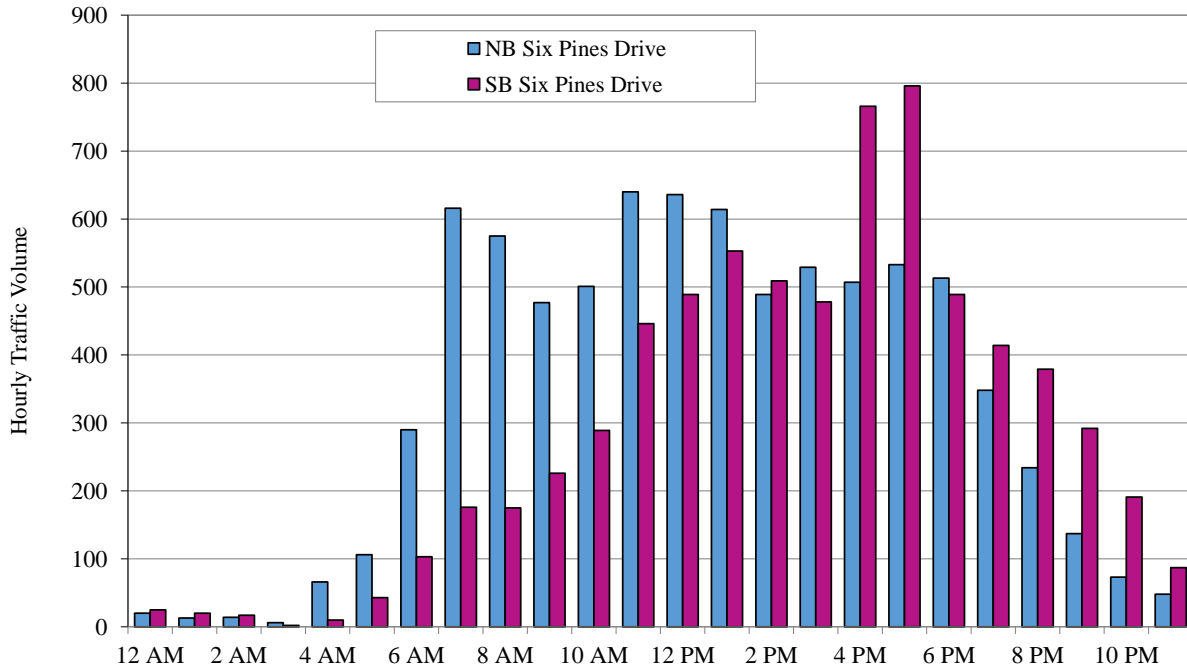


Posted Speed Limit 45 mph
Number of Lanes 6
Divided Yes

SIX PINES DRIVE - NORTH OF WOODLANDS PARKWAY

24-Hour Traffic Counts - May 2019

Time Start	NB Six Pines Drive					SB Six Pines Drive				
	:00	:15	:30	:45	TOTAL	:00	:15	:30	:45	TOTAL
12 AM	8	3	6	3	20	9	4	7	5	25
1 AM	5	3	3	2	13	6	6	6	2	20
2 AM	3	3	4	4	14	6	7	0	4	17
3 AM	1	0	0	5	6	0	1	1	0	2
4 AM	13	12	16	25	66	1	2	1	6	10
5 AM	15	21	24	46	106	5	6	14	18	43
6 AM	56	56	72	106	290	25	18	30	30	103
7 AM	118	126	168	204	616	36	32	52	56	176
8 AM	153	148	128	146	575	52	35	49	39	175
9 AM	124	128	93	132	477	58	56	48	64	226
10 AM	128	120	126	127	501	49	60	88	92	289
11 AM	140	156	169	175	640	90	122	116	118	446
12 PM	170	146	160	160	636	121	116	128	124	489
1 PM	182	154	128	150	614	131	133	138	151	553
2 PM	114	123	130	122	489	116	125	138	130	509
3 PM	131	154	126	118	529	126	126	110	116	478
4 PM	126	133	138	110	507	174	196	206	190	766
5 PM	154	122	136	121	533	241	226	175	154	796
6 PM	142	131	114	126	513	156	131	109	93	489
7 PM	86	96	80	86	348	108	111	97	98	414
8 PM	68	50	58	58	234	89	104	98	88	379
9 PM	52	31	22	32	137	80	78	89	45	292
10 PM	33	17	10	13	73	55	44	56	36	191
11 PM	18	19	8	3	48	19	24	26	18	87
24 Hour	7,985					6,975				
Total	14,960									

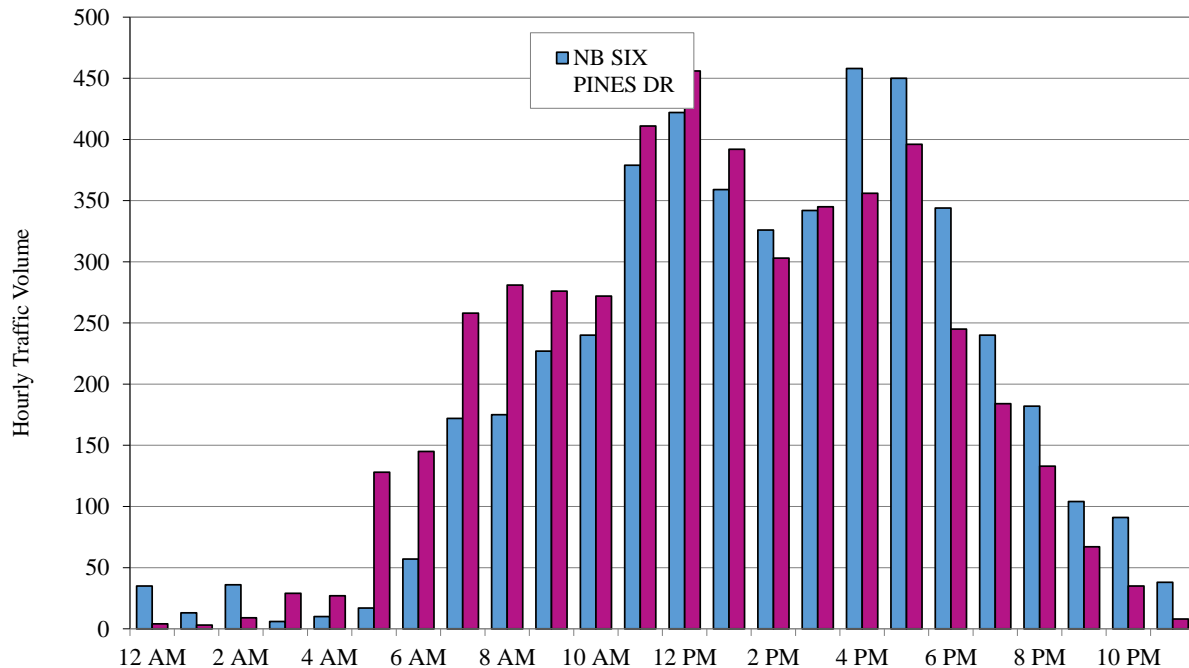


Posted Speed Limit 35 mph
 Number of Lanes 4
 Divided Yes

SIX PINES DR S OF RESEARCH FOREST DR

24-Hour Traffic Counts - April 2019

Time Start	NB SIX PINES DR					SB SIX PINES DR				
	:00	:15	:30	:45	TOTAL	:00	:15	:30	:45	TOTAL
12 AM	5	9	17	4	35	1	2	1	0	4
1 AM	4	4	2	3	13	1	0	1	1	3
2 AM	26	6	1	3	36	2	3	3	1	9
3 AM	3	0	3	0	6	2	5	12	10	29
4 AM	5	3	2	0	10	7	5	4	11	27
5 AM	2	3	4	8	17	18	18	36	56	128
6 AM	7	15	21	14	57	29	31	37	48	145
7 AM	24	38	46	64	172	49	63	80	66	258
8 AM	46	36	49	44	175	74	80	64	63	281
9 AM	54	48	59	66	227	52	68	74	82	276
10 AM	58	54	56	72	240	76	52	66	78	272
11 AM	81	88	96	114	379	78	95	126	112	411
12 PM	98	116	96	112	422	110	118	114	114	456
1 PM	100	88	91	80	359	114	106	80	92	392
2 PM	89	88	82	67	326	84	74	64	81	303
3 PM	81	92	72	97	342	64	89	98	94	345
4 PM	136	106	96	120	458	84	106	76	90	356
5 PM	162	94	106	88	450	112	126	80	78	396
6 PM	94	73	98	79	344	64	82	51	48	245
7 PM	56	68	40	76	240	57	48	42	37	184
8 PM	46	50	42	44	182	34	39	24	36	133
9 PM	28	31	21	24	104	27	9	12	19	67
10 PM	35	23	16	17	91	14	8	8	5	35
11 PM	16	8	10	4	38	2	1	1	4	8
24 Hour	4,723					4,763				
Total	9,486									

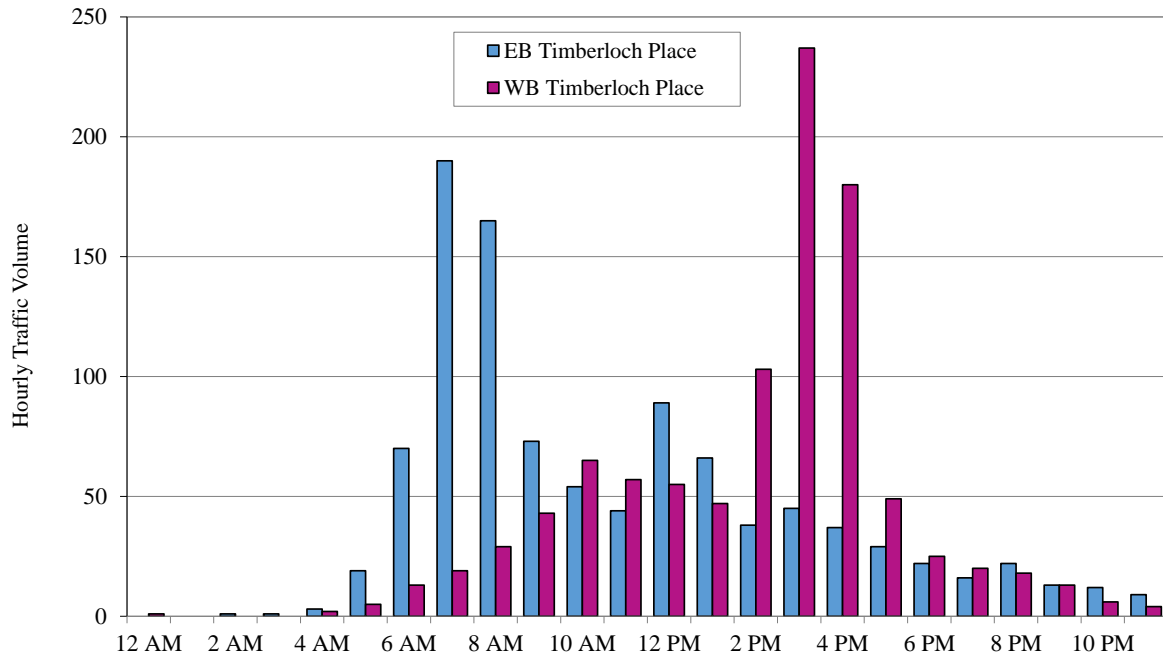


Posted Speed Limit 45 mph
Number of Lanes 6
Divided Yes

TIMBERLOCH PLACE - WEST OF IH-45

24-Hour Traffic Counts - June 2019

Time Start	EB Timberloch Place					WB Timberloch Place				
	:00	:15	:30	:45	TOTAL	:00	:15	:30	:45	TOTAL
12 AM	0	0	0	0	0	0	0	1	0	1
1 AM	0	0	0	0	0	0	0	0	0	0
2 AM	1	0	0	0	1	0	0	0	0	0
3 AM	0	0	0	1	1	0	0	0	0	0
4 AM	0	0	1	2	3	1	0	0	1	2
5 AM	1	5	3	10	19	0	0	3	2	5
6 AM	7	14	8	41	70	2	6	2	3	13
7 AM	38	38	56	58	190	2	4	6	7	19
8 AM	58	40	41	26	165	5	4	10	10	29
9 AM	30	19	9	15	73	4	10	11	18	43
10 AM	11	13	14	16	54	10	14	21	20	65
11 AM	14	10	11	9	44	18	11	15	13	57
12 PM	18	21	27	23	89	18	8	13	16	55
1 PM	18	16	14	18	66	11	6	22	8	47
2 PM	8	11	11	8	38	31	16	26	30	103
3 PM	10	3	16	16	45	90	72	50	25	237
4 PM	13	12	8	4	37	62	55	44	19	180
5 PM	10	4	6	9	29	16	14	9	10	49
6 PM	9	4	1	8	22	10	4	10	1	25
7 PM	4	1	6	5	16	6	6	3	5	20
8 PM	6	6	5	5	22	6	4	4	4	18
9 PM	3	3	4	3	13	3	3	3	4	13
10 PM	3	6	1	2	12	3	2	0	1	6
11 PM	5	3	0	1	9	0	2	2	0	4
24 Hour	1,018					991				
Total	2,009									
Adjusted Total (5% Increase for Summer Counts): 2,109										

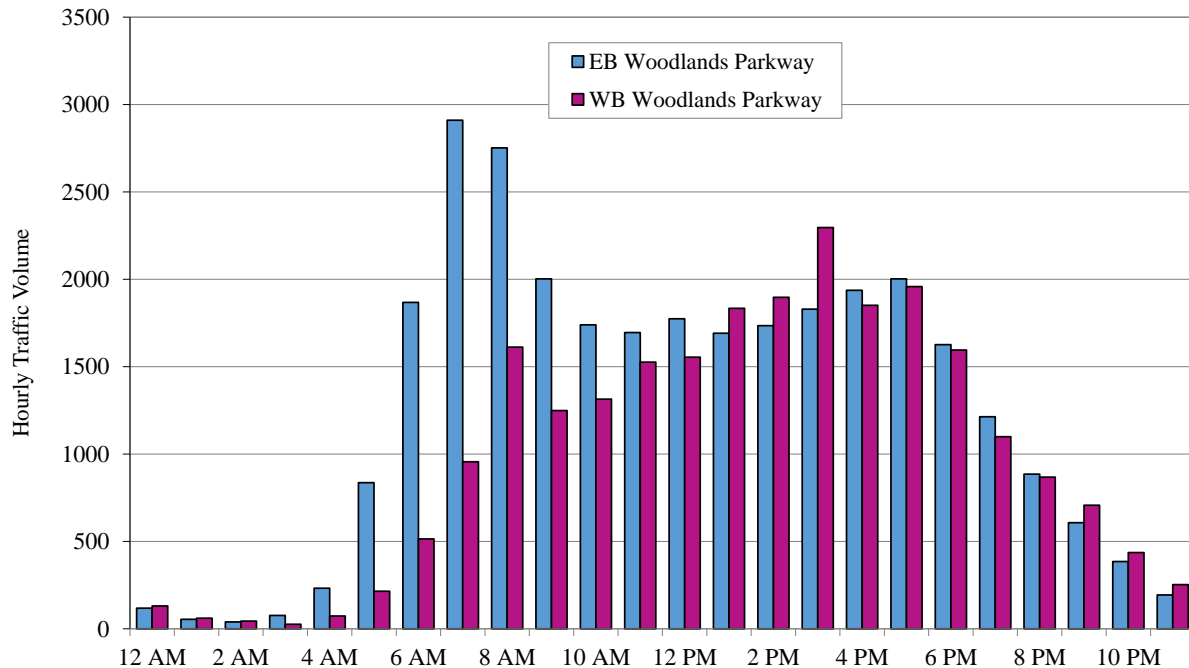


Posted Speed Limit 35 mph
Number of Lanes 4
Divided Yes

WOODLANDS PARKWAY - BETWEEN EAST PANTHER CREEK & GROGAN'S MILL RD.

24-Hour Traffic Counts - May 2019

Time Start	EB Woodlands Parkway					WB Woodlands Parkway				
	:00	:15	:30	:45	TOTAL	:00	:15	:30	:45	TOTAL
12 AM	38	30	32	18	118	49	27	27	28	131
1 AM	19	11	12	12	54	24	16	12	9	61
2 AM	8	12	7	12	39	12	13	12	7	44
3 AM	15	18	11	32	76	4	9	8	5	26
4 AM	39	42	60	91	232	17	14	16	26	73
5 AM	156	168	222	290	836	38	41	58	78	215
6 AM	346	440	496	586	1868	88	108	134	184	514
7 AM	620	724	783	783	2910	192	242	263	259	956
8 AM	812	647	689	604	2752	372	424	388	428	1612
9 AM	514	528	468	492	2002	322	303	319	305	1249
10 AM	406	446	439	448	1739	350	334	328	302	1314
11 AM	408	428	425	434	1695	348	362	392	424	1526
12 PM	450	416	464	444	1774	398	416	382	358	1554
1 PM	434	410	413	434	1691	418	454	464	498	1834
2 PM	419	438	430	448	1735	510	306	574	507	1897
3 PM	426	455	472	476	1829	560	574	575	587	2296
4 PM	465	524	500	448	1937	458	426	433	534	1851
5 PM	544	495	515	448	2002	534	493	489	442	1958
6 PM	450	414	354	408	1626	443	419	362	371	1595
7 PM	378	314	273	248	1213	290	270	275	264	1099
8 PM	273	270	164	178	885	208	236	202	222	868
9 PM	199	158	130	120	607	194	192	181	140	707
10 PM	107	128	64	86	385	108	144	106	78	436
11 PM	54	55	52	33	194	77	71	58	47	253
24 Hour	30,199					24,069				
Total	54,268									

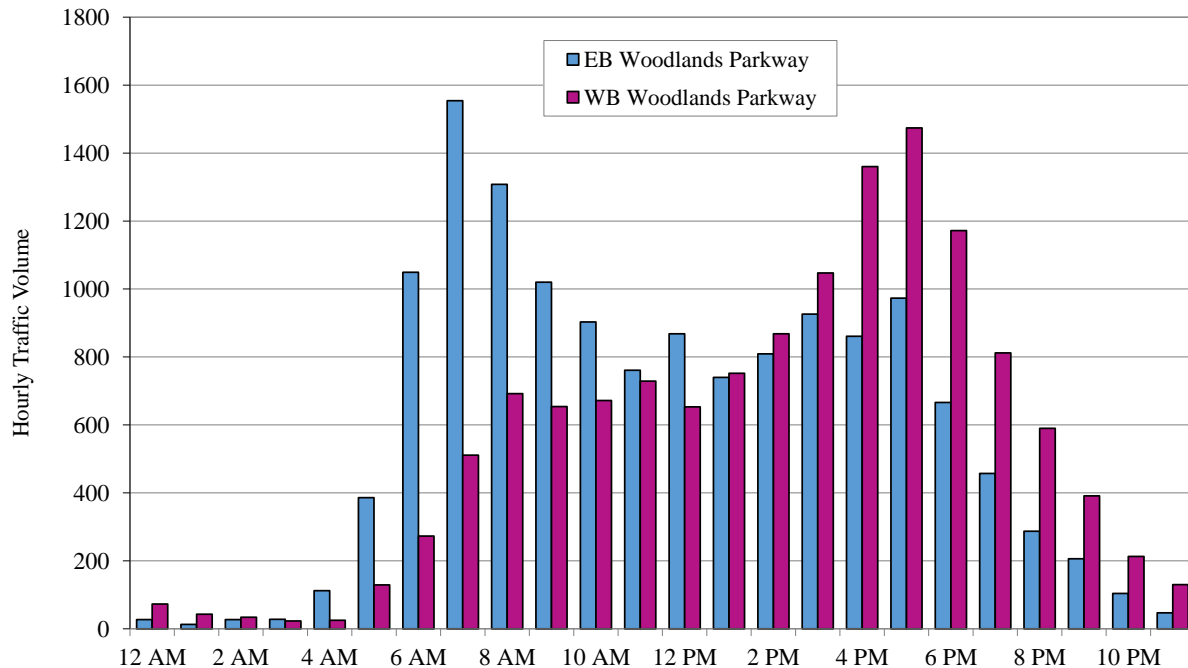


Posted Speed Limit 45 mph
Number of Lanes 4
Divided Yes

WOODLANDS PARKWAY - EAST OF BRANCH CROSSING

24-Hour Traffic Counts - May 2019

Time Start	EB Woodlands Parkway					WB Woodlands Parkway				
	:00	:15	:30	:45	TOTAL	:00	:15	:30	:45	TOTAL
12 AM	5	7	10	5	27	26	18	16	13	73
1 AM	5	2	3	3	13	5	16	12	10	43
2 AM	8	10	2	7	27	14	12	6	2	34
3 AM	2	6	4	16	28	3	4	10	6	23
4 AM	15	20	24	53	112	4	6	8	7	25
5 AM	78	80	100	128	386	22	27	32	48	129
6 AM	163	216	316	354	1049	32	68	67	106	273
7 AM	336	402	398	418	1554	113	139	116	143	511
8 AM	384	332	302	290	1308	136	160	176	220	692
9 AM	301	243	226	250	1020	168	163	165	158	654
10 AM	213	220	228	242	903	186	147	147	192	672
11 AM	176	185	178	222	761	166	189	204	170	729
12 PM	188	224	254	202	868	125	169	164	195	653
1 PM	182	191	188	179	740	176	164	212	200	752
2 PM	215	210	198	186	809	204	198	228	238	868
3 PM	175	252	267	232	926	252	245	282	268	1047
4 PM	216	233	186	226	861	280	348	348	384	1360
5 PM	253	246	256	218	973	334	344	408	388	1474
6 PM	196	162	166	142	666	325	323	288	236	1172
7 PM	146	114	115	82	457	236	250	162	164	812
8 PM	78	77	66	66	287	143	142	160	145	590
9 PM	82	58	30	36	206	110	112	85	84	391
10 PM	43	19	18	24	104	82	56	43	32	213
11 PM	17	14	10	6	47	29	46	32	23	130
24 Hour	14,132					13,320				
Total	27,452									

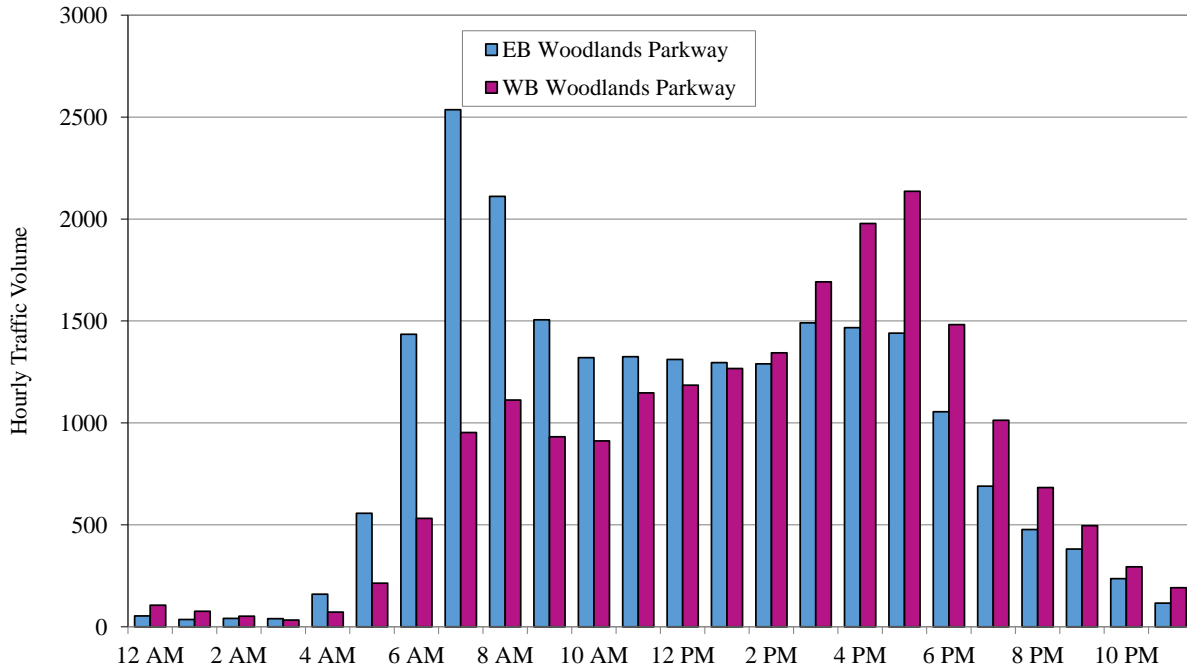


Posted Speed Limit 45 mph
Number of Lanes 4
Divided Yes

WOODLANDS PARKWAY - EAST OF COCHRAN'S CROSSING DRIVE

24-Hour Traffic Counts - May 2019

Time Start	EB Woodlands Parkway					WB Woodlands Parkway				
	:00	:15	:30	:45	TOTAL	:00	:15	:30	:45	TOTAL
12 AM	23	12	11	7	53	34	23	29	20	106
1 AM	8	14	6	8	36	21	19	18	18	76
2 AM	9	14	8	10	41	16	16	13	7	52
3 AM	4	10	10	16	40	7	10	10	6	33
4 AM	19	28	36	77	160	10	10	16	36	72
5 AM	109	125	143	180	557	34	37	50	93	214
6 AM	228	318	389	500	1435	82	109	142	199	532
7 AM	552	664	652	668	2536	239	224	226	264	953
8 AM	598	542	511	460	2111	271	254	303	284	1112
9 AM	412	357	358	379	1506	210	248	236	238	932
10 AM	324	316	354	326	1320	244	218	228	222	912
11 AM	352	324	319	330	1325	276	309	302	260	1147
12 PM	357	310	312	332	1311	293	274	296	322	1185
1 PM	340	302	346	308	1296	260	324	326	357	1267
2 PM	298	368	301	323	1290	332	334	316	362	1344
3 PM	324	321	431	415	1491	406	421	444	421	1692
4 PM	356	348	363	400	1467	424	546	513	495	1978
5 PM	342	370	382	346	1440	540	566	568	462	2136
6 PM	338	264	244	209	1055	434	348	332	368	1482
7 PM	220	186	166	118	690	346	285	204	178	1013
8 PM	136	114	113	114	477	168	170	158	187	683
9 PM	116	119	72	74	381	136	136	120	104	496
10 PM	74	68	52	42	236	115	66	61	52	294
11 PM	40	31	24	21	116	57	47	44	44	192
24 Hour	22,370					19,903				
Total	42,273									

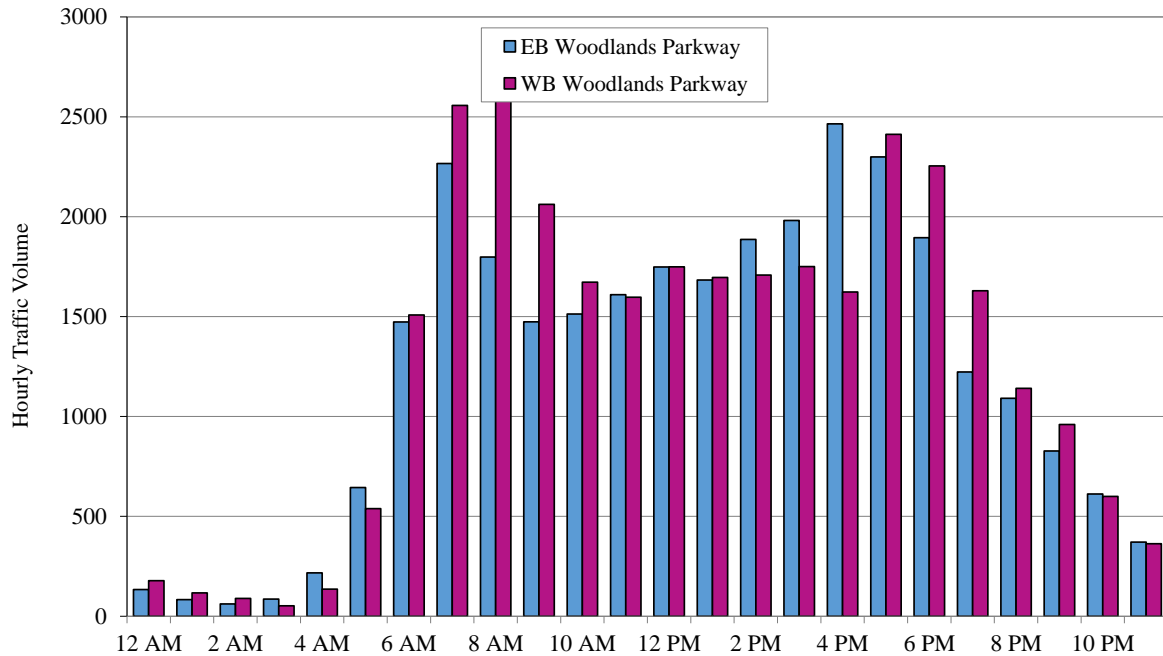


Posted Speed Limit 45 mph
Number of Lanes 4
Divided Yes

WOODLANDS PARKWAY - WEST OF IH-45

24-Hour Traffic Counts - June 2019

Time Start	EB Woodlands Parkway					WB Woodlands Parkway				
	:00	:15	:30	:45	TOTAL	:00	:15	:30	:45	TOTAL
12 AM	54	29	28	23	134	59	45	35	39	178
1 AM	28	23	10	22	83	39	29	27	22	117
2 AM	16	17	13	16	62	27	25	18	19	89
3 AM	16	22	14	34	86	11	14	14	13	52
4 AM	31	47	58	81	217	10	26	34	66	136
5 AM	116	140	182	206	644	66	98	141	234	539
6 AM	308	342	391	432	1473	257	314	422	515	1508
7 AM	533	562	582	589	2266	508	629	648	772	2557
8 AM	450	461	440	447	1798	728	690	670	614	2702
9 AM	386	389	321	378	1474	558	447	530	527	2062
10 AM	342	354	431	386	1513	416	400	439	417	1672
11 AM	392	379	408	431	1610	362	390	424	421	1597
12 PM	474	444	400	430	1748	428	450	411	460	1749
1 PM	433	430	422	398	1683	465	392	400	439	1696
2 PM	493	458	449	486	1886	386	468	454	400	1708
3 PM	520	462	536	463	1981	425	432	446	447	1750
4 PM	631	604	596	634	2465	457	398	400	368	1623
5 PM	593	620	588	498	2299	567	586	619	640	2412
6 PM	584	500	415	396	1895	620	542	552	540	2254
7 PM	352	332	255	284	1223	494	434	387	314	1629
8 PM	291	288	289	223	1091	328	273	290	250	1141
9 PM	253	211	212	151	827	261	248	221	230	960
10 PM	156	171	165	120	612	179	160	122	139	600
11 PM	138	92	81	60	371	109	90	83	81	363
24 Hour	29,441					31,094				
Total	60,535									
Adjusted Total (5% Increase for Summer Counts): 63,562										

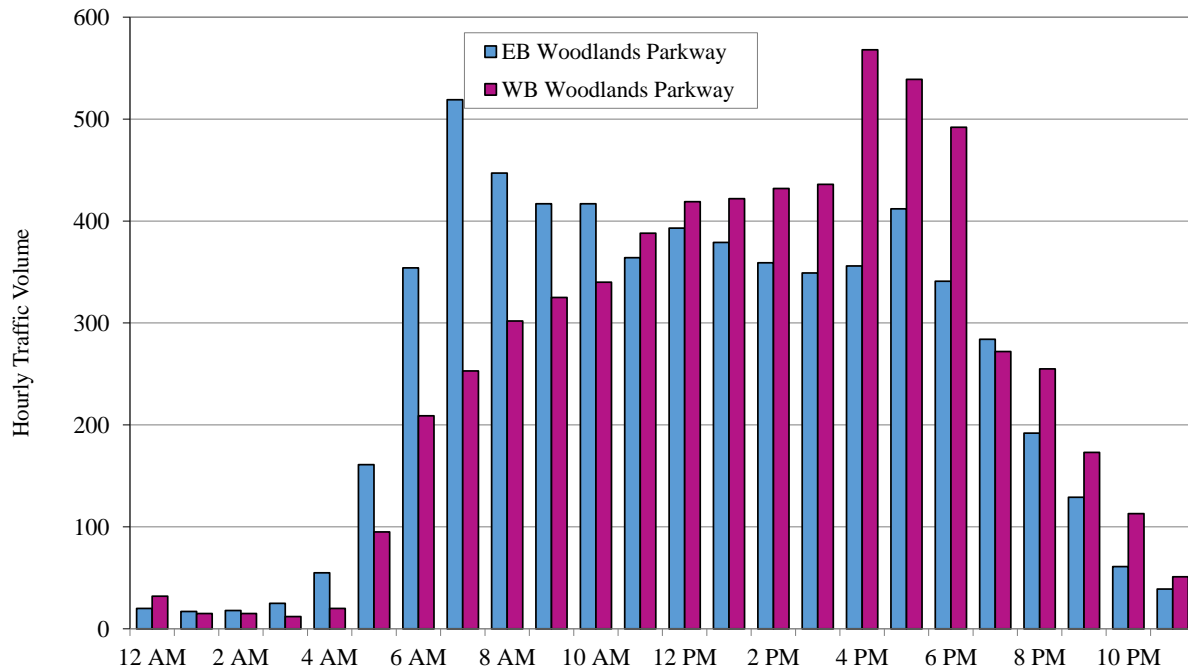


Posted Speed Limit 45 mph
Number of Lanes 6
Divided Yes

WOODLANDS PARKWAY - EAST OF FM 2978

24-Hour Traffic Counts - May 2019

Time Start	EB Woodlands Parkway					WB Woodlands Parkway				
	:00	:15	:30	:45	TOTAL	:00	:15	:30	:45	TOTAL
12 AM	5	5	5	5	20	10	8	10	4	32
1 AM	5	1	6	5	17	2	5	4	4	15
2 AM	5	5	4	4	18	6	5	2	2	15
3 AM	2	4	4	15	25	2	2	5	3	12
4 AM	10	10	12	23	55	2	8	2	8	20
5 AM	33	30	51	47	161	10	24	27	34	95
6 AM	78	72	100	104	354	34	60	50	65	209
7 AM	113	128	146	132	519	51	74	72	56	253
8 AM	106	99	125	117	447	70	67	83	82	302
9 AM	115	87	122	93	417	85	80	72	88	325
10 AM	94	96	112	115	417	80	72	88	100	340
11 AM	74	84	108	98	364	88	100	92	108	388
12 PM	92	98	106	97	393	97	104	108	110	419
1 PM	100	96	91	92	379	106	102	116	98	422
2 PM	99	95	74	91	359	103	106	100	123	432
3 PM	76	95	88	90	349	96	124	104	112	436
4 PM	87	84	79	106	356	132	132	158	146	568
5 PM	108	112	110	82	412	123	126	134	156	539
6 PM	96	90	72	83	341	124	135	129	104	492
7 PM	90	70	64	60	284	68	92	52	60	272
8 PM	56	44	47	45	192	76	54	67	58	255
9 PM	37	33	33	26	129	56	48	25	44	173
10 PM	19	14	10	18	61	38	31	23	21	113
11 PM	13	12	7	7	39	12	16	10	13	51
24 Hour	6,108					6,178				
Total	12,286									

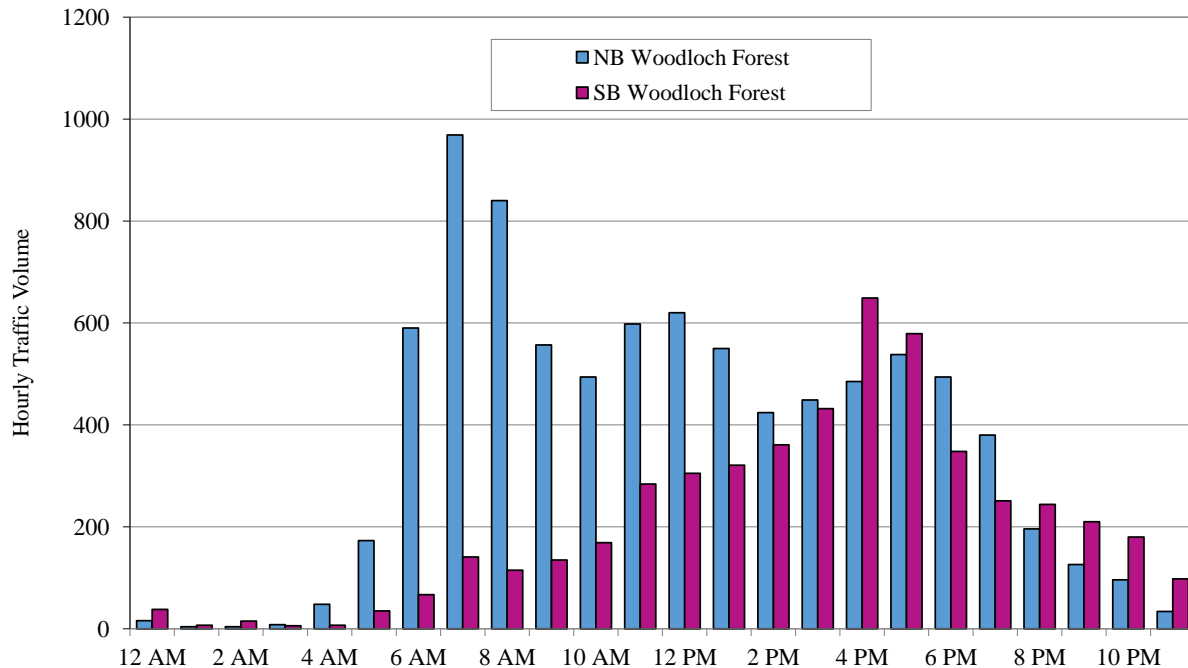


Posted Speed Limit 45 mph
Number of Lanes 4
Divided Yes

WOODLOCH FOREST - NORTH OF WOODLANDS PARKWAY

24-Hour Traffic Counts - May 2019

Time Start	NB Woodloch Forest					SB Woodloch Forest				
	:00	:15	:30	:45	TOTAL	:00	:15	:30	:45	TOTAL
12 AM	6	2	4	4	16	11	11	8	8	38
1 AM	2	2	0	0	4	3	3	0	1	7
2 AM	0	1	2	1	4	2	10	2	1	15
3 AM	2	1	2	3	8	1	1	3	1	6
4 AM	3	7	7	31	48	1	4	1	1	7
5 AM	21	32	48	72	173	5	8	10	12	35
6 AM	97	125	176	192	590	16	12	15	24	67
7 AM	226	247	250	246	969	31	24	45	41	141
8 AM	236	228	197	179	840	28	30	26	31	115
9 AM	153	128	148	128	557	40	33	36	26	135
10 AM	120	108	126	140	494	32	40	41	56	169
11 AM	144	156	134	164	598	72	72	62	78	284
12 PM	146	160	154	160	620	66	88	80	71	305
1 PM	140	142	132	136	550	80	84	78	79	321
2 PM	98	114	87	125	424	89	97	97	78	361
3 PM	100	98	128	123	449	110	98	104	120	432
4 PM	96	125	128	136	485	177	144	156	172	649
5 PM	141	146	120	131	538	170	143	152	114	579
6 PM	124	114	128	128	494	122	78	78	70	348
7 PM	118	114	80	68	380	78	70	62	41	251
8 PM	72	48	38	38	196	63	56	69	56	244
9 PM	37	31	37	21	126	46	70	58	36	210
10 PM	24	26	22	24	96	50	54	43	33	180
11 PM	10	7	8	9	34	37	21	21	19	98
24 Hour	8,693					4,997				
Total	13,690									

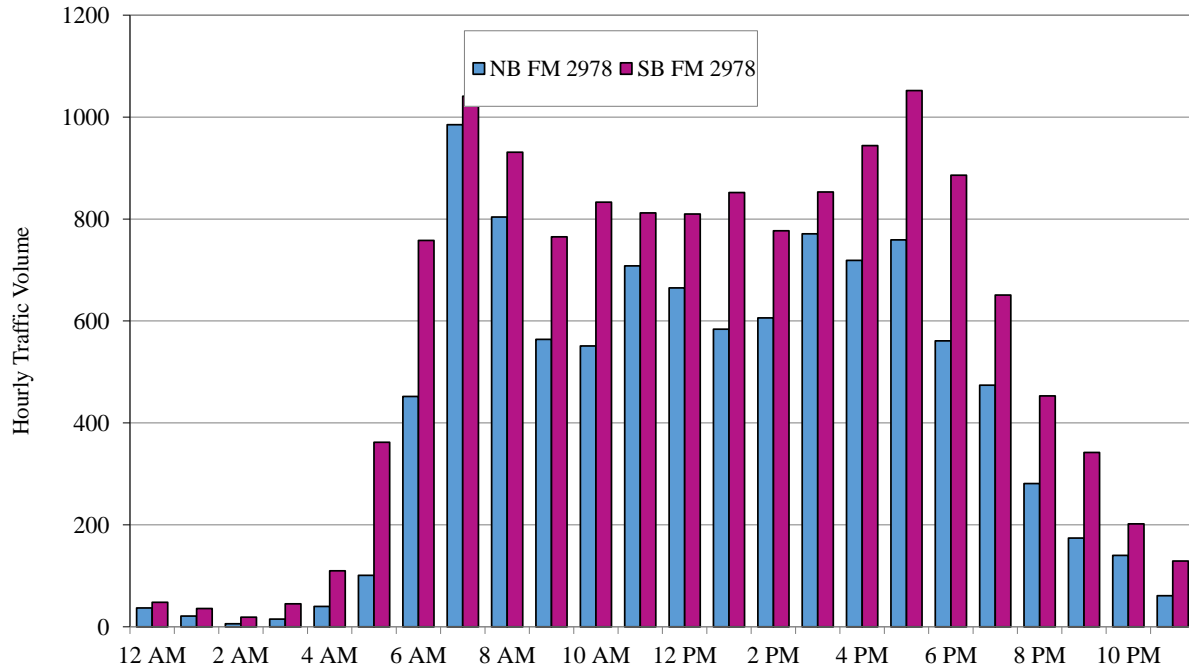


Posted Speed Limit 35 mph
Number of Lanes 4
Divided Yes

FM 2978 - SOUTH OF FM 1488

24-Hour Traffic Counts - May 2019

Time Start	NB FM 2978					SB FM 2978				
	:00	:15	:30	:45	TOTAL	:00	:15	:30	:45	TOTAL
12 AM	14	9	5	9	37	17	13	12	6	48
1 AM	4	6	6	5	21	9	11	11	5	36
2 AM	4	2	0	0	6	6	5	4	4	19
3 AM	6	3	2	4	15	7	9	17	12	45
4 AM	4	6	18	12	40	8	24	28	50	110
5 AM	14	19	26	42	101	56	84	94	128	362
6 AM	53	76	140	183	452	152	178	193	235	758
7 AM	259	234	244	248	985	225	297	281	238	1041
8 AM	228	210	170	196	804	251	224	250	206	931
9 AM	146	136	138	144	564	204	184	201	176	765
10 AM	128	125	142	156	551	208	207	200	218	833
11 AM	135	156	193	224	708	218	189	223	182	812
12 PM	172	171	166	156	665	208	222	198	182	810
1 PM	152	136	136	160	584	226	216	206	204	852
2 PM	144	182	152	128	606	195	194	218	170	777
3 PM	162	202	220	187	771	212	200	236	205	853
4 PM	147	190	196	186	719	221	238	259	226	944
5 PM	190	189	178	202	759	288	270	268	226	1052
6 PM	172	136	139	114	561	232	214	234	206	886
7 PM	128	121	121	104	474	184	175	158	134	651
8 PM	81	57	64	79	281	119	100	114	120	453
9 PM	48	47	42	37	174	96	83	95	68	342
10 PM	48	31	32	29	140	58	59	54	31	202
11 PM	23	20	8	10	61	53	30	24	22	129
24 Hour	10,079					13,711				
Total	23,790									

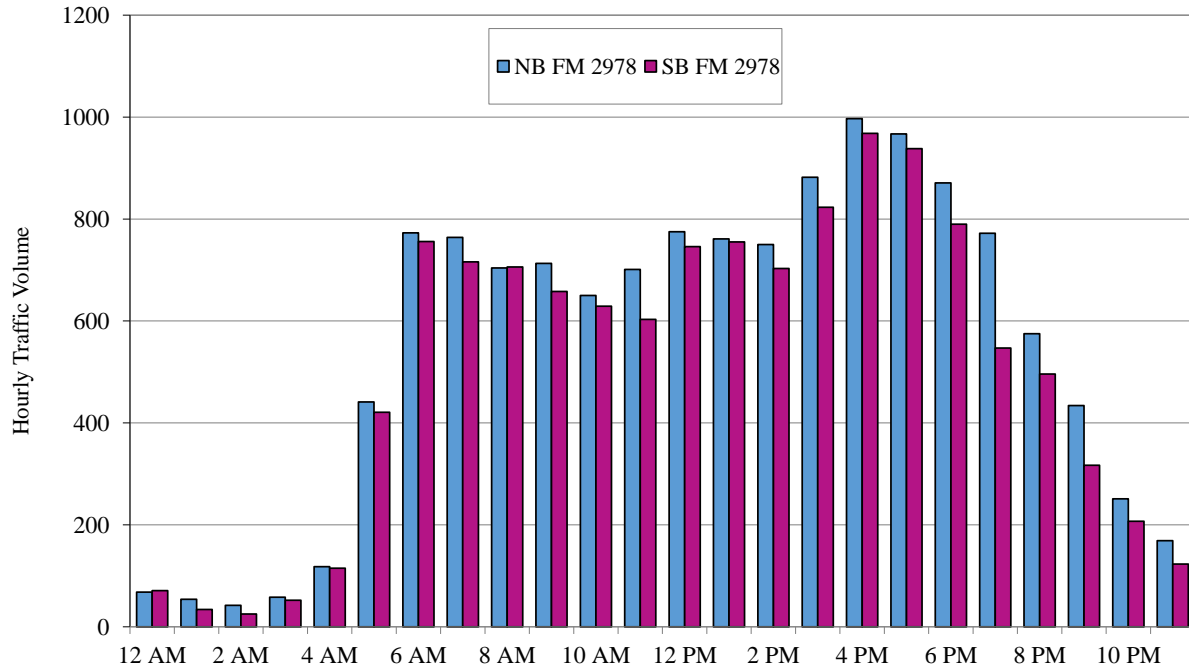


Posted Speed Limit 55 mph
Number of Lanes 2
Divided No

FM 2978 - SOUTH OF WOODLANDS PARKWAY

24-Hour Traffic Counts - May 2019

Time Start	NB FM 2978					SB FM 2978				
	:00	:15	:30	:45	TOTAL	:00	:15	:30	:45	TOTAL
12 AM	17	18	18	15	68	24	15	17	15	71
1 AM	20	8	13	13	54	3	10	8	13	34
2 AM	8	12	7	15	42	6	8	3	8	25
3 AM	10	6	17	25	58	3	8	14	27	52
4 AM	22	31	28	37	118	19	34	24	38	115
5 AM	65	93	132	151	441	58	92	123	148	421
6 AM	172	204	204	193	773	154	204	184	214	756
7 AM	194	223	161	186	764	160	218	161	177	716
8 AM	147	175	184	198	704	170	174	188	174	706
9 AM	196	164	181	172	713	174	156	168	160	658
10 AM	146	144	190	170	650	162	158	161	148	629
11 AM	167	169	186	179	701	116	170	161	156	603
12 PM	198	198	186	193	775	197	186	176	187	746
1 PM	180	187	197	197	761	204	183	182	186	755
2 PM	183	194	158	215	750	138	172	182	211	703
3 PM	233	200	222	227	882	224	195	186	218	823
4 PM	243	238	234	282	997	264	211	251	242	968
5 PM	248	254	231	234	967	231	240	215	252	938
6 PM	238	239	215	179	871	213	190	210	177	790
7 PM	198	205	188	181	772	154	146	147	100	547
8 PM	150	155	139	131	575	143	132	121	100	496
9 PM	118	113	117	86	434	74	77	82	84	317
10 PM	69	82	55	45	251	71	62	40	34	207
11 PM	41	46	40	42	169	32	34	24	33	123
24 Hour	13,290					12,199				
Total	25,489									

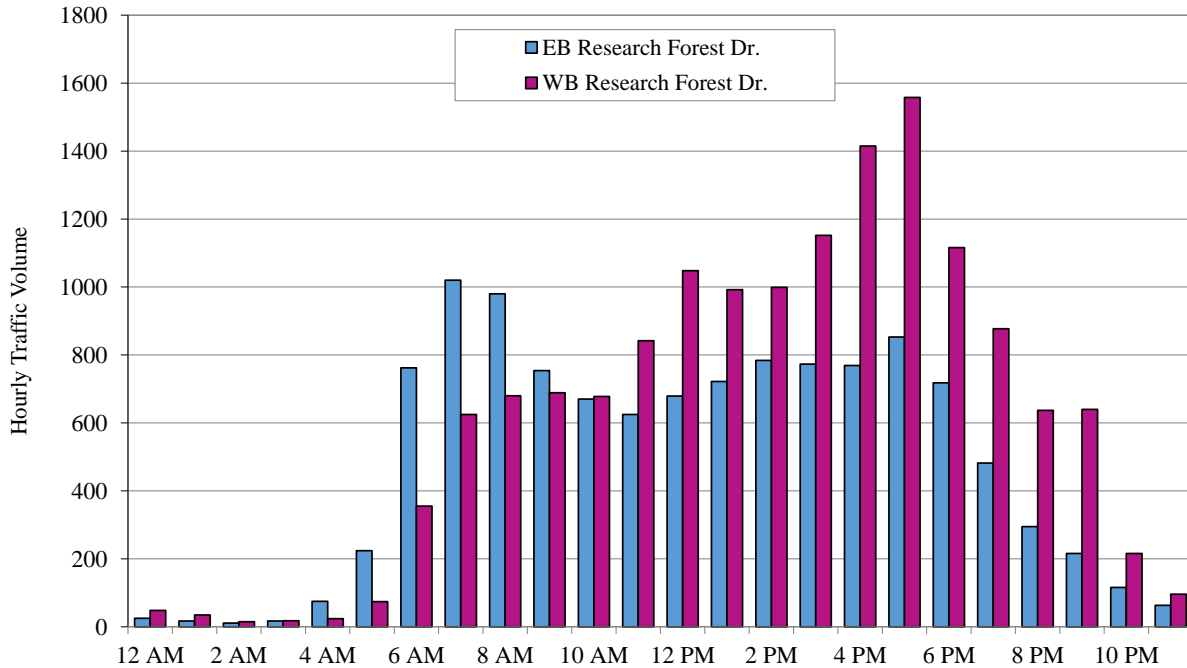


Posted Speed Limit 55 mph
Number of Lanes 2
Divided No

RESEARCH FOREST DR. - WEST OF KUYKENDAHL RD.

24-Hour Traffic Counts - May 2019

Time Start	EB Research Forest Dr.					WB Research Forest Dr.				
	:00	:15	:30	:45	TOTAL	:00	:15	:30	:45	TOTAL
12 AM	5	6	10	4	25	18	12	11	7	48
1 AM	2	5	2	8	17	7	8	10	10	35
2 AM	6	0	4	1	11	2	4	3	6	15
3 AM	1	2	6	8	17	8	3	6	1	18
4 AM	7	11	18	39	75	6	2	6	10	24
5 AM	30	50	65	79	224	8	16	26	24	74
6 AM	84	130	238	310	762	48	84	78	145	355
7 AM	222	240	292	266	1020	142	169	159	155	625
8 AM	234	265	245	236	980	166	183	150	181	680
9 AM	186	192	200	176	754	163	176	160	190	689
10 AM	165	155	177	173	670	148	178	180	172	678
11 AM	126	164	169	166	625	212	174	230	226	842
12 PM	151	182	172	174	679	232	250	340	226	1048
1 PM	202	150	196	174	722	305	234	210	243	992
2 PM	203	174	213	194	784	203	224	246	326	999
3 PM	185	180	230	178	773	274	260	314	304	1152
4 PM	187	202	174	206	769	314	385	328	388	1415
5 PM	220	205	214	214	853	396	372	397	393	1558
6 PM	168	154	216	180	718	322	290	276	228	1116
7 PM	144	129	101	108	482	258	233	202	184	877
8 PM	83	67	71	74	295	191	164	140	142	637
9 PM	64	58	44	50	216	158	182	178	122	640
10 PM	28	34	31	23	116	69	56	44	47	216
11 PM	28	12	10	13	63	25	24	22	25	96
24 Hour	11,650					14,829				
Total	26,479									

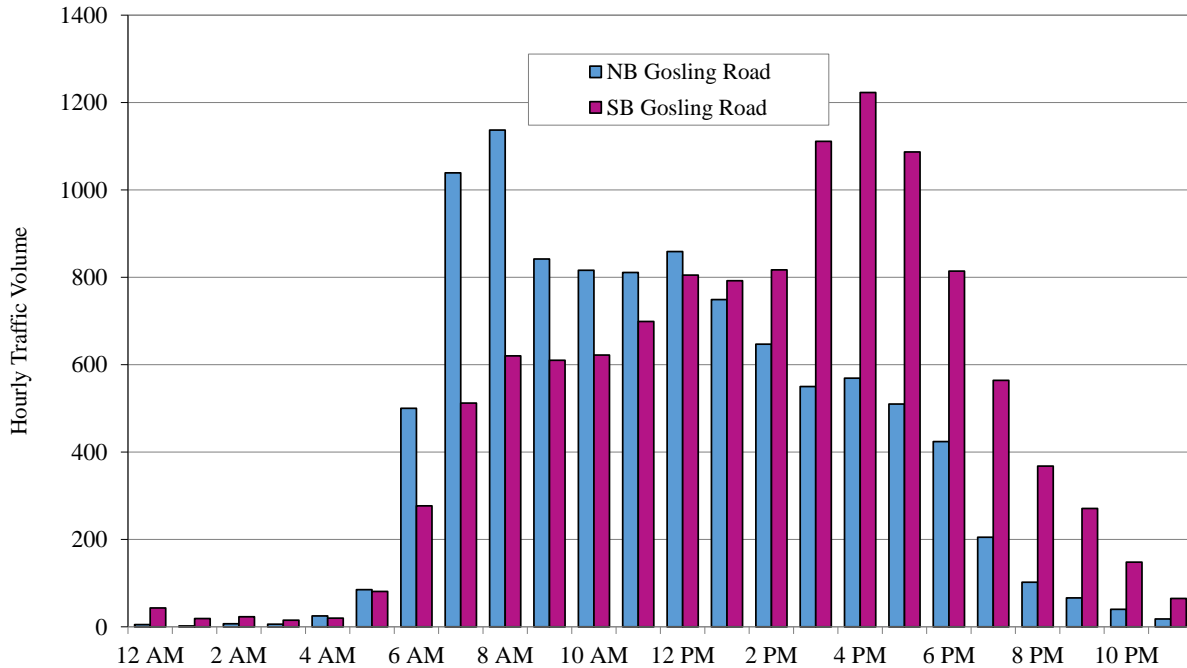


Posted Speed Limit 45 mph
Number of Lanes 4
Divided Yes

GOSLING ROAD - SOUTH OF WOODLANDS PARKWAY

24-Hour Traffic Counts - May 2019

Time Start	NB Gosling Road					SB Gosling Road				
	:00	:15	:30	:45	TOTAL	:00	:15	:30	:45	TOTAL
12 AM	1	2	0	2	5	18	9	9	7	43
1 AM	0	1	1	0	2	6	5	4	4	19
2 AM	0	4	2	1	7	12	3	5	3	23
3 AM	2	1	1	2	6	4	4	5	2	15
4 AM	2	0	7	16	25	3	6	3	8	20
5 AM	14	18	19	34	85	6	17	20	38	81
6 AM	30	74	168	228	500	34	65	86	92	277
7 AM	232	268	275	264	1039	114	134	118	146	512
8 AM	277	264	316	280	1137	160	174	128	158	620
9 AM	204	232	196	210	842	158	146	168	138	610
10 AM	185	198	228	205	816	147	158	153	164	622
11 AM	191	212	186	222	811	167	177	178	177	699
12 PM	225	198	214	222	859	203	194	202	206	805
1 PM	174	199	184	192	749	199	189	204	200	792
2 PM	184	192	63	208	647	214	210	182	211	817
3 PM	144	126	144	136	550	246	287	318	260	1111
4 PM	152	149	144	124	569	269	292	344	318	1223
5 PM	132	137	118	123	510	254	294	287	252	1087
6 PM	126	106	88	104	424	246	198	176	194	814
7 PM	74	50	39	42	205	148	168	128	120	564
8 PM	30	28	26	18	102	96	88	100	84	368
9 PM	19	18	15	14	66	90	80	54	47	271
10 PM	19	9	9	3	40	50	51	26	21	148
11 PM	10	2	4	2	18	20	22	14	9	65
24 Hour	10,014					11,606				
Total	21,620									

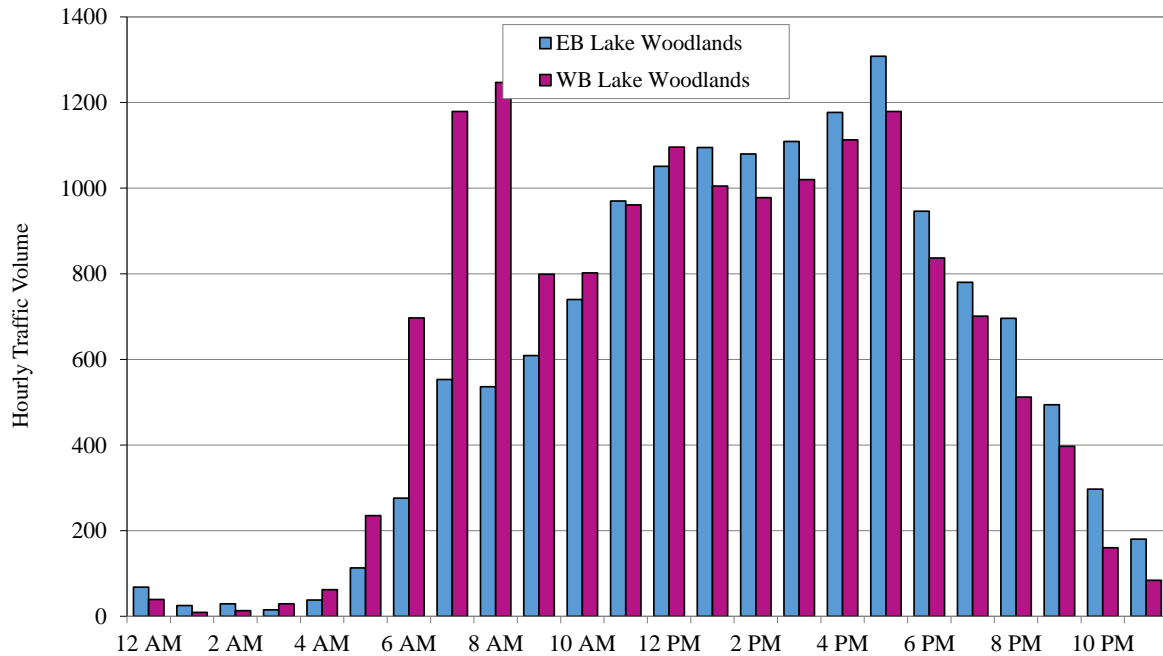


Posted Speed Limit 35 mph
Number of Lanes 4
Divided Yes

LAKE WOODLANDS - EAST OF SIX PINES DR

24-Hour Traffic Counts - June 2019

Time Start	EB Lake Woodlands					WB Lake Woodlands				
	:00	:15	:30	:45	TOTAL	:00	:15	:30	:45	TOTAL
12 AM	28	16	15	9	68	16	9	12	2	39
1 AM	8	9	5	3	25	6	1	1	1	9
2 AM	11	7	4	7	29	5	1	3	4	13
3 AM	4	3	3	5	15	4	7	4	14	29
4 AM	7	4	8	19	38	6	12	11	33	62
5 AM	18	21	32	42	113	35	42	62	96	235
6 AM	50	60	76	90	276	110	156	199	232	697
7 AM	113	126	152	162	553	248	258	321	352	1179
8 AM	150	138	132	116	536	362	328	262	295	1247
9 AM	154	164	137	154	609	225	196	186	192	799
10 AM	178	174	202	186	740	185	202	202	213	802
11 AM	252	229	234	255	970	236	213	224	288	961
12 PM	280	268	254	249	1051	277	261	276	282	1096
1 PM	280	270	272	273	1095	258	261	248	238	1005
2 PM	286	260	262	272	1080	210	247	277	244	978
3 PM	274	246	295	294	1109	249	240	253	278	1020
4 PM	286	309	268	314	1177	246	294	264	309	1113
5 PM	333	343	306	326	1308	310	302	267	300	1179
6 PM	266	276	222	182	946	235	228	189	185	837
7 PM	197	207	183	193	780	191	196	148	166	701
8 PM	171	191	164	170	696	128	140	128	116	512
9 PM	166	134	122	72	494	148	106	78	65	397
10 PM	94	82	58	63	297	54	37	37	32	160
11 PM	64	46	38	32	180	25	20	24	15	84
24 Hour	14,185					15,154				
Total	29,339									
Adjusted Total (5% Increase for Summer Counts): 30,806										

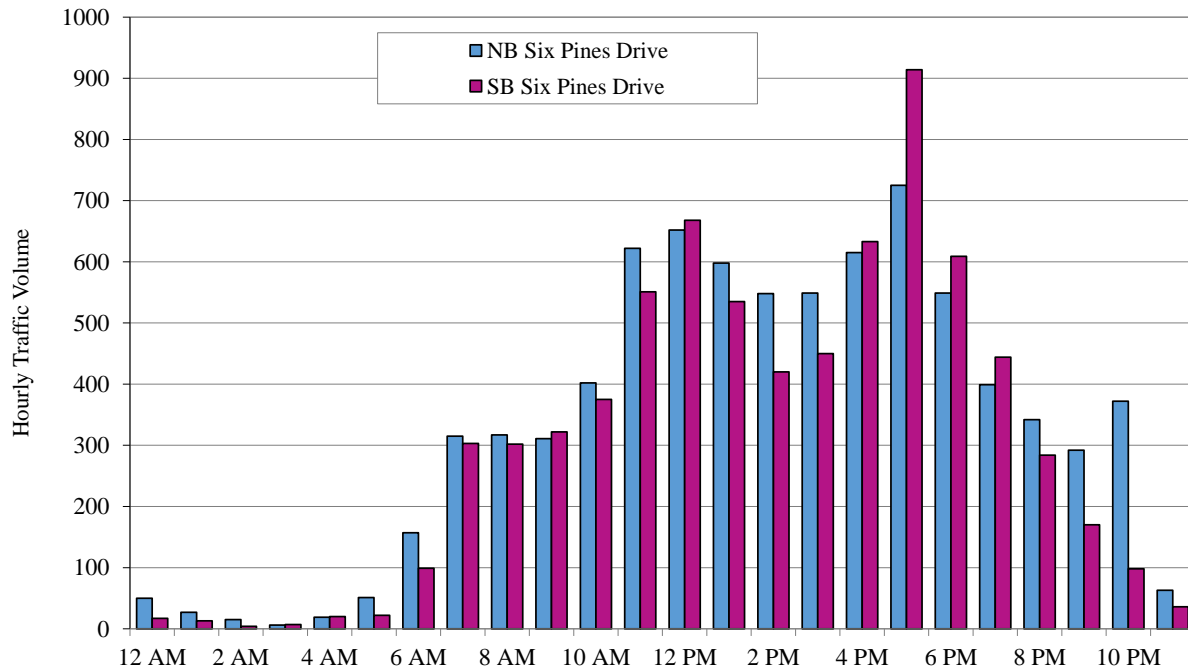


Posted Speed Limit 35 mph
Number of Lanes 4
Divided Yes

SIX PINES DRIVE - SOUTH OF LAKE WOODLANDS

24-Hour Traffic Counts - May 2019

Time Start	NB Six Pines Drive					SB Six Pines Drive				
	:00	:15	:30	:45	TOTAL	:00	:15	:30	:45	TOTAL
12 AM	9	24	10	7	50	5	7	2	3	17
1 AM	10	7	4	6	27	4	3	5	1	13
2 AM	4	1	4	6	15	0	1	1	2	4
3 AM	2	1	3	0	6	1	2	0	4	7
4 AM	0	6	4	9	19	7	1	2	10	20
5 AM	5	11	20	15	51	3	3	9	7	22
6 AM	28	34	35	60	157	11	27	23	38	99
7 AM	67	64	98	86	315	57	58	86	102	303
8 AM	76	78	90	73	317	70	82	76	74	302
9 AM	80	68	89	74	311	80	64	74	104	322
10 AM	80	90	99	133	402	86	100	97	92	375
11 AM	126	153	155	188	622	121	121	150	159	551
12 PM	164	160	156	172	652	176	174	136	182	668
1 PM	188	132	130	148	598	174	119	122	120	535
2 PM	144	144	130	130	548	103	106	105	106	420
3 PM	122	148	141	138	549	80	134	110	126	450
4 PM	145	130	180	160	615	140	168	147	178	633
5 PM	207	203	159	156	725	196	237	233	248	914
6 PM	145	140	134	130	549	213	126	120	150	609
7 PM	114	94	109	82	399	154	112	96	82	444
8 PM	96	76	84	86	342	75	75	66	68	284
9 PM	84	70	62	76	292	42	51	39	38	170
10 PM	120	176	48	28	372	24	26	26	22	98
11 PM	16	21	19	7	63	9	15	5	7	36
24 Hour	7,996					7,296				
Total	15,292									

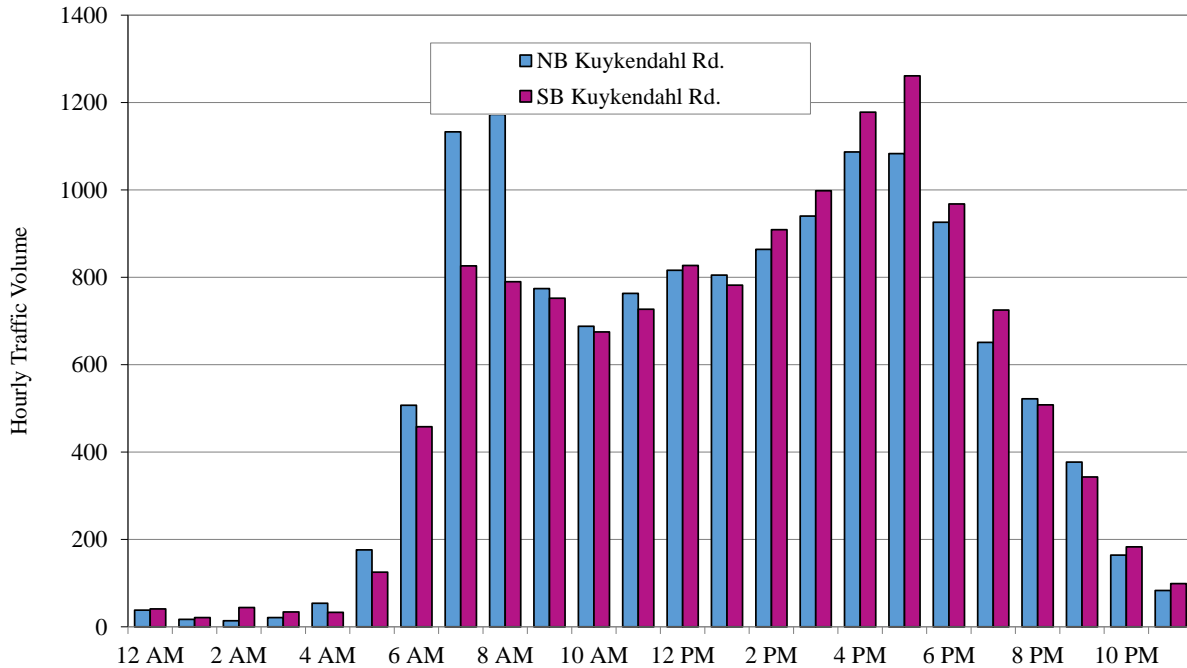


Posted Speed Limit 35 mph
 Number of Lanes 4
 Divided Yes

KUYKENDAHL RD. - SOUTH OF CREEKSIDE FOREST ROAD

24-Hour Traffic Counts - May 2019

Time Start	NB Kuykendahl Rd.					SB Kuykendahl Rd.				
	:00	:15	:30	:45	TOTAL	:00	:15	:30	:45	TOTAL
12 AM	10	14	10	4	38	11	14	10	6	41
1 AM	6	1	5	5	17	10	8	3	0	21
2 AM	2	0	3	9	14	3	1	20	20	44
3 AM	4	5	4	8	21	5	2	16	11	34
4 AM	8	9	15	22	54	3	5	8	17	33
5 AM	38	50	38	50	176	17	36	46	26	125
6 AM	70	127	146	164	507	72	108	110	168	458
7 AM	202	282	313	336	1133	173	220	195	238	826
8 AM	264	341	284	284	1173	210	208	205	167	790
9 AM	224	226	177	147	774	164	202	193	193	752
10 AM	184	156	172	176	688	161	170	166	178	675
11 AM	170	206	209	178	763	154	174	197	202	727
12 PM	180	206	188	242	816	210	206	229	182	827
1 PM	204	206	190	205	805	190	210	172	210	782
2 PM	220	222	224	198	864	226	229	202	252	909
3 PM	224	286	220	210	940	226	246	268	258	998
4 PM	293	240	286	268	1087	264	290	322	302	1178
5 PM	262	290	288	243	1083	294	330	326	311	1261
6 PM	226	272	216	212	926	273	262	224	209	968
7 PM	158	182	162	149	651	200	216	170	139	725
8 PM	149	126	125	122	522	147	140	121	100	508
9 PM	99	110	100	68	377	105	102	66	70	343
10 PM	58	44	42	20	164	70	54	31	28	183
11 PM	25	18	20	20	83	32	28	13	26	99
24 Hour	13,676					13,307				
Total	26,983									

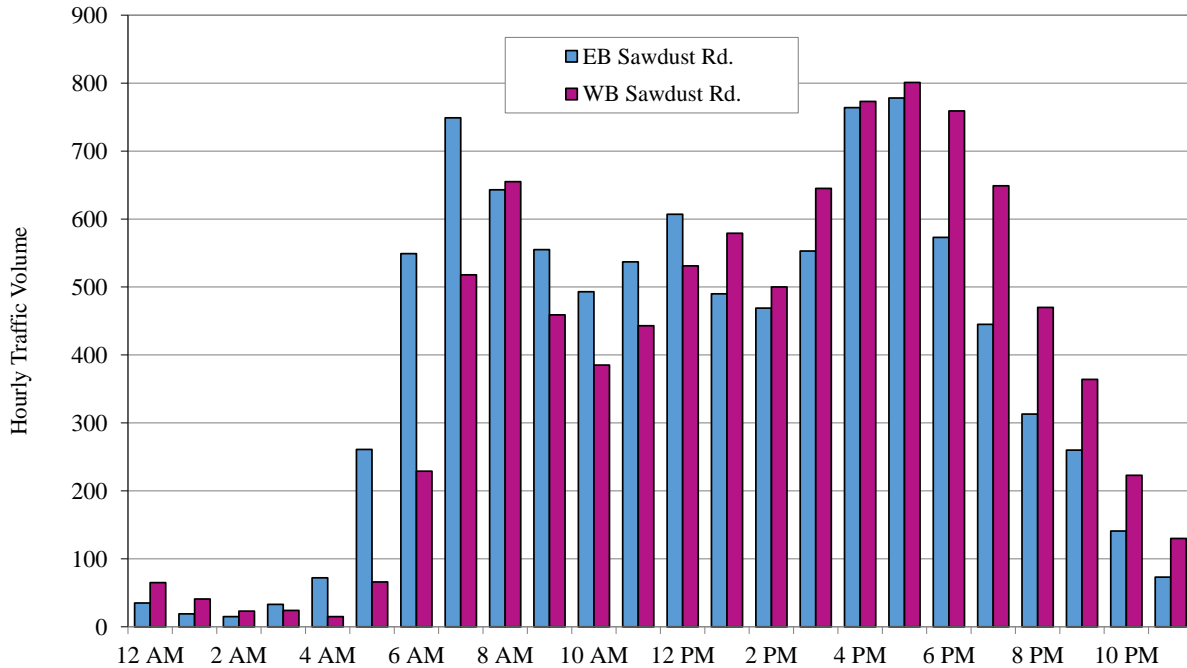


Posted Speed Limit 45 mph
Number of Lanes 2
Divided No

SAWDUST RD. - EAST OF SAWMILL RD.

24-Hour Traffic Counts - May 2019

Time Start	EB Sawdust Rd.					WB Sawdust Rd.				
	:00	:15	:30	:45	TOTAL	:00	:15	:30	:45	TOTAL
12 AM	11	9	6	9	35	18	19	10	18	65
1 AM	6	5	2	6	19	8	15	12	6	41
2 AM	3	2	5	5	15	3	6	8	6	23
3 AM	8	3	14	8	33	8	8	3	5	24
4 AM	8	13	19	32	72	4	2	4	5	15
5 AM	37	58	81	85	261	5	12	18	31	66
6 AM	96	112	168	173	549	35	49	57	88	229
7 AM	183	176	196	194	749	98	106	131	183	518
8 AM	202	144	162	135	643	157	168	180	150	655
9 AM	144	142	146	123	555	150	118	92	99	459
10 AM	131	128	114	120	493	95	114	74	102	385
11 AM	136	120	134	147	537	98	105	116	124	443
12 PM	188	155	128	136	607	106	143	148	134	531
1 PM	158	103	120	109	490	146	125	152	156	579
2 PM	125	122	104	118	469	138	106	120	136	500
3 PM	126	124	145	158	553	138	162	158	187	645
4 PM	198	177	195	194	764	206	178	193	196	773
5 PM	188	218	212	160	778	206	211	200	184	801
6 PM	163	150	136	124	573	191	182	198	188	759
7 PM	124	121	108	92	445	171	176	142	160	649
8 PM	95	68	84	66	313	137	135	104	94	470
9 PM	71	54	61	74	260	100	102	86	76	364
10 PM	35	37	41	28	141	68	58	63	34	223
11 PM	21	25	15	12	73	43	37	32	18	130
24 Hour	9,427					9,347				
Total	18,774									

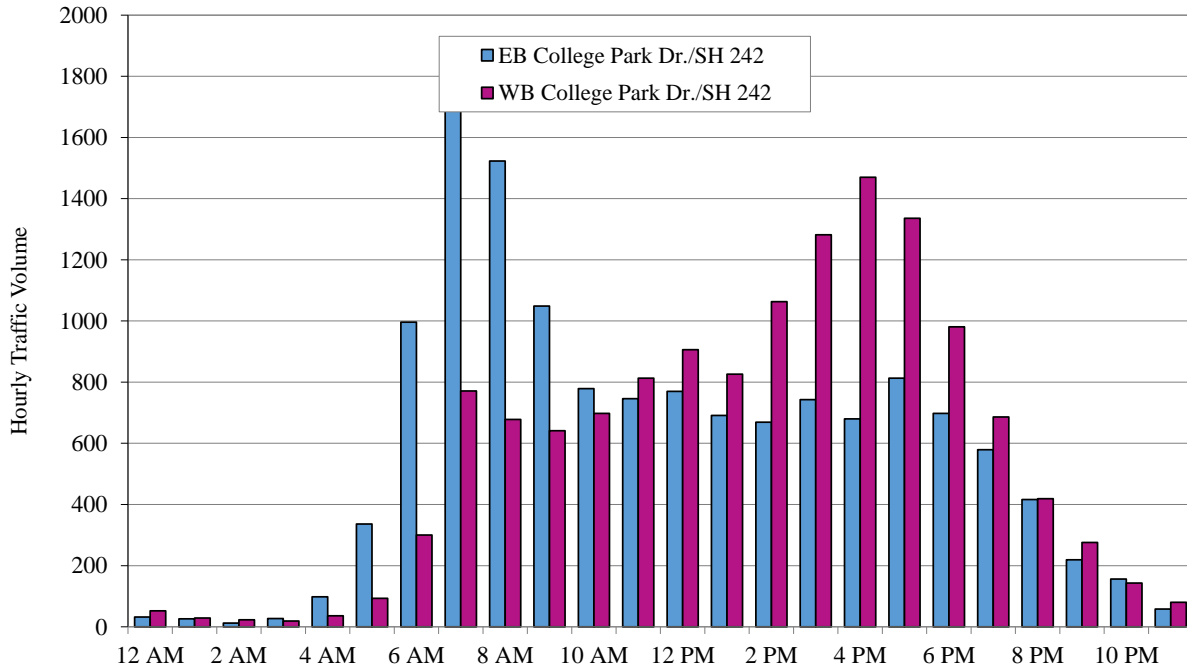


Posted Speed Limit 40 mph
Number of Lanes 4
Divided Yes

COLLEGE PARK DR. (SH 242) - EAST OF ALDEN WOODS

24-Hour Traffic Counts - May 2019

Time Start	EB College Park Dr./SH 242					WB College Park Dr./SH 242				
	:00	:15	:30	:45	TOTAL	:00	:15	:30	:45	TOTAL
12 AM	10	11	7	4	32	11	16	12	13	52
1 AM	14	1	4	7	26	7	9	8	5	29
2 AM	3	1	4	4	12	7	9	2	5	23
3 AM	5	6	8	8	27	8	4	4	3	19
4 AM	10	24	28	36	98	6	4	12	14	36
5 AM	48	80	110	98	336	8	23	29	33	93
6 AM	136	176	280	404	996	48	50	82	120	300
7 AM	449	368	462	442	1721	146	190	232	203	771
8 AM	382	384	362	395	1523	197	170	154	157	678
9 AM	293	246	244	266	1049	188	148	167	138	641
10 AM	212	194	182	191	779	176	186	178	158	698
11 AM	168	194	182	202	746	186	184	227	216	813
12 PM	204	194	176	196	770	234	232	222	218	906
1 PM	148	148	199	196	691	210	190	196	230	826
2 PM	142	182	178	167	669	222	237	290	314	1063
3 PM	174	158	210	201	743	359	306	324	293	1282
4 PM	178	167	165	170	680	362	368	362	378	1470
5 PM	176	206	220	211	813	372	373	321	270	1336
6 PM	170	211	165	152	698	274	242	256	209	981
7 PM	188	158	124	109	579	212	177	161	136	686
8 PM	84	140	106	86	416	122	76	113	108	419
9 PM	70	66	46	37	219	105	64	51	56	276
10 PM	56	35	46	19	156	45	38	31	29	143
11 PM	14	18	14	12	58	26	22	21	11	80
24 Hour	13,837					13,621				
Total	27,458									

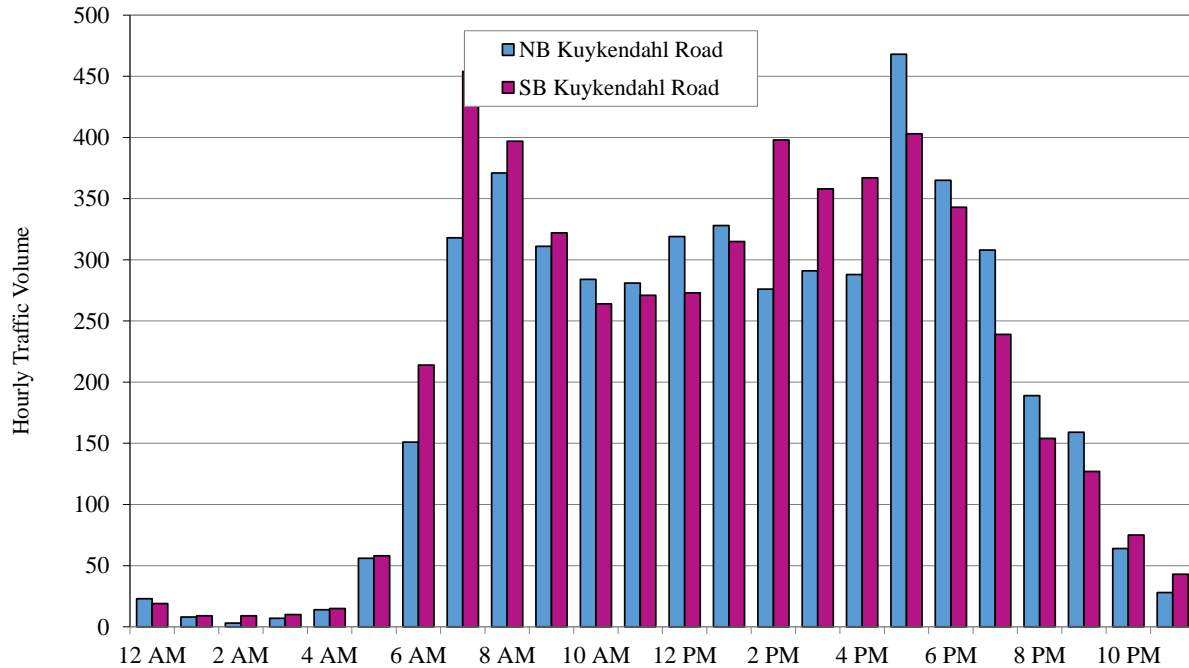


Posted Speed Limit 35 mph
Number of Lanes 4
Divided Yes

KUYKENDAHL ROAD - NORTH OF ALDEN BRIDGE

24-Hour Traffic Counts - May 2019

Time Start	NB Kuykendahl Road					SB Kuykendahl Road				
	:00	:15	:30	:45	TOTAL	:00	:15	:30	:45	TOTAL
12 AM	6	5	6	6	23	6	4	6	3	19
1 AM	4	1	2	1	8	1	2	4	2	9
2 AM	1	0	1	1	3	2	2	3	2	9
3 AM	1	1	4	1	7	3	3	0	4	10
4 AM	5	1	4	4	14	2	2	7	4	15
5 AM	7	12	19	18	56	9	11	16	22	58
6 AM	21	39	48	43	151	35	33	78	68	214
7 AM	58	65	93	102	318	96	122	126	110	454
8 AM	116	86	91	78	371	76	109	118	94	397
9 AM	76	78	66	91	311	82	83	88	69	322
10 AM	84	70	52	78	284	69	52	63	80	264
11 AM	80	72	71	58	281	71	59	53	88	271
12 PM	74	82	88	75	319	66	80	72	55	273
1 PM	88	84	75	81	328	68	82	74	91	315
2 PM	70	80	66	60	276	90	78	121	109	398
3 PM	55	86	86	64	291	94	91	86	87	358
4 PM	28	34	106	120	288	85	90	94	98	367
5 PM	118	112	116	122	468	115	101	90	97	403
6 PM	114	113	72	66	365	104	76	90	73	343
7 PM	99	75	70	64	308	76	58	53	52	239
8 PM	58	44	42	45	189	50	40	41	23	154
9 PM	59	44	29	27	159	36	36	25	30	127
10 PM	21	19	13	11	64	19	14	24	18	75
11 PM	7	6	6	9	28	8	18	11	6	43
24 Hour	4,910					5,137				
Total	10,047									

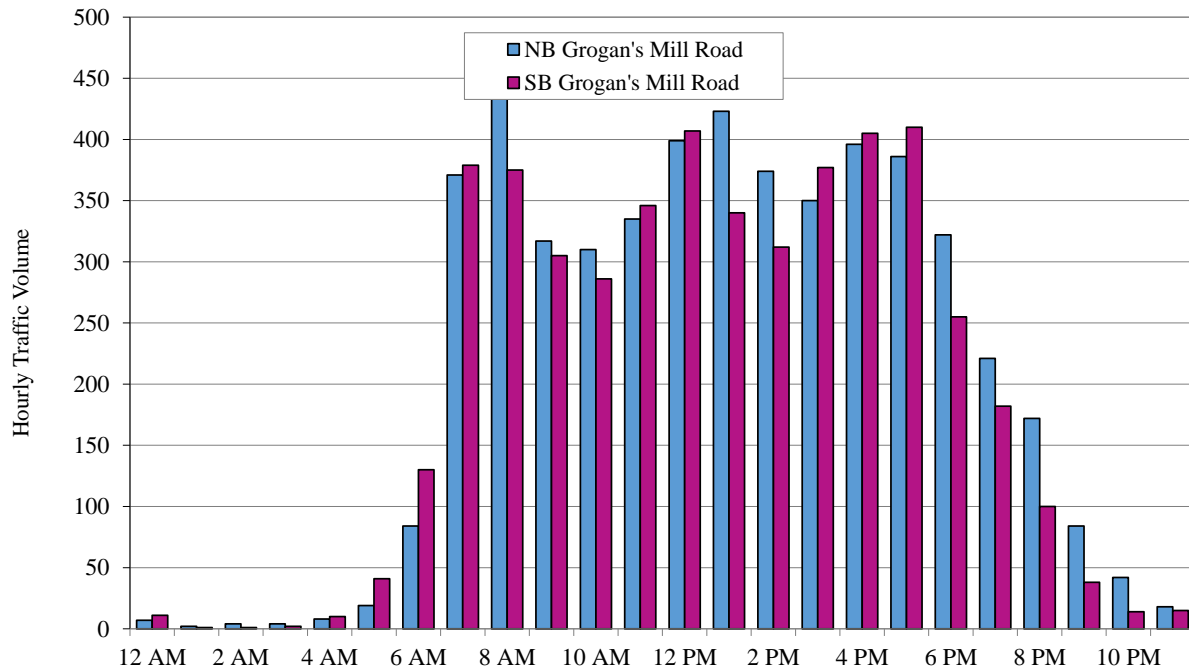


Posted Speed Limit 35 mph
Number of Lanes 4
Divided Yes

GROGAN'S MILL ROAD - NORTH OF RESEARCH FOREST

24-Hour Traffic Counts - May 2019

Time Start	NB Grogan's Mill Road					SB Grogan's Mill Road				
	:00	:15	:30	:45	TOTAL	:00	:15	:30	:45	TOTAL
12 AM	5	1	0	1	7	2	5	3	1	11
1 AM	0	2	0	0	2	0	1	0	0	1
2 AM	2	1	1	0	4	1	0	0	0	1
3 AM	0	1	1	2	4	0	1	0	1	2
4 AM	0	2	2	4	8	1	2	3	4	10
5 AM	4	3	8	4	19	6	9	13	13	41
6 AM	8	21	17	38	84	13	27	43	47	130
7 AM	47	80	112	132	371	60	68	108	143	379
8 AM	114	118	113	106	451	144	79	82	70	375
9 AM	101	78	65	73	317	78	90	74	63	305
10 AM	74	77	78	81	310	66	66	62	92	286
11 AM	81	80	92	82	335	74	72	102	98	346
12 PM	86	106	105	102	399	102	119	100	86	407
1 PM	105	122	104	92	423	79	76	91	94	340
2 PM	110	95	73	96	374	75	67	84	86	312
3 PM	84	84	96	86	350	103	89	88	97	377
4 PM	79	104	91	122	396	100	120	77	108	405
5 PM	103	100	79	104	386	120	110	107	73	410
6 PM	78	90	87	67	322	72	75	56	52	255
7 PM	61	70	40	50	221	57	41	31	53	182
8 PM	49	50	36	37	172	25	24	26	25	100
9 PM	28	25	18	13	84	17	8	5	8	38
10 PM	18	12	6	6	42	4	5	1	4	14
11 PM	5	4	4	5	18	5	3	4	3	15
24 Hour	5,099					4,742				
Total	9,841									

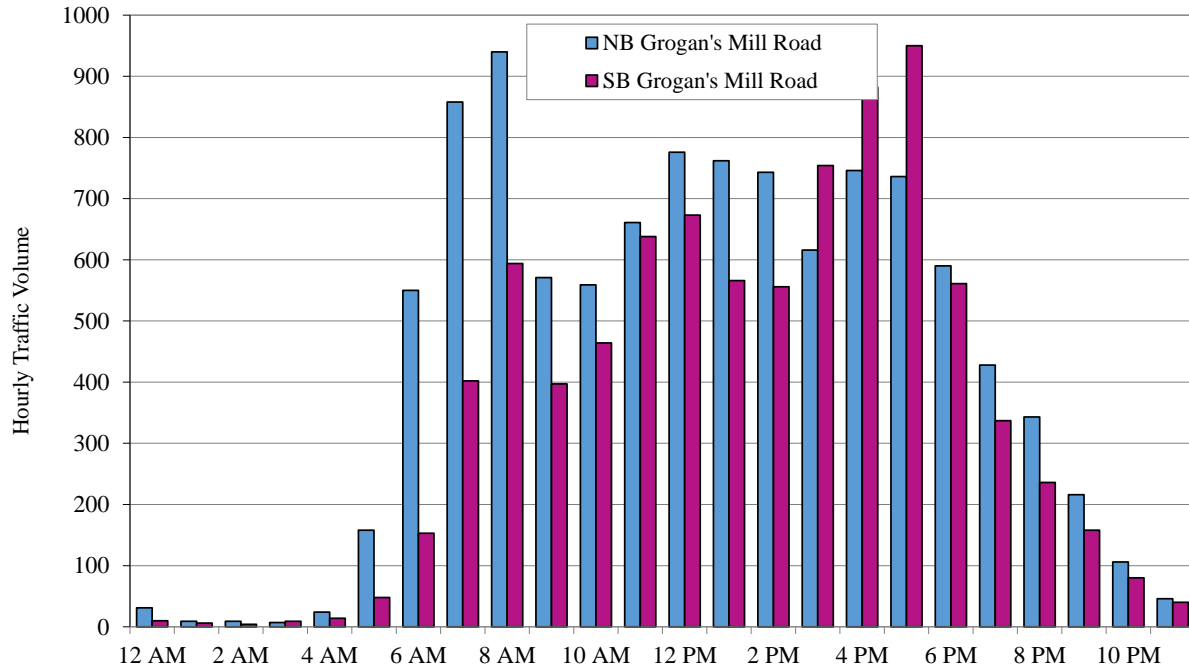


Posted Speed Limit 35 mph
Number of Lanes 2
Divided No

GROGAN'S MILL ROAD - NORTH OF LAKE WOODLANDS

24-Hour Traffic Counts - May 2019

Time Start	NB Grogan's Mill Road					SB Grogan's Mill Road				
	:00	:15	:30	:45	TOTAL	:00	:15	:30	:45	TOTAL
12 AM	11	6	6	8	31	4	2	2	2	10
1 AM	3	2	2	2	9	3	0	3	0	6
2 AM	4	2	2	1	9	0	3	0	1	4
3 AM	2	2	0	3	7	1	0	4	4	9
4 AM	4	8	4	8	24	3	4	1	6	14
5 AM	20	22	40	76	158	14	7	14	13	48
6 AM	82	131	153	184	550	22	31	50	50	153
7 AM	150	192	228	288	858	70	96	104	132	402
8 AM	269	241	236	194	940	142	188	148	116	594
9 AM	202	124	111	134	571	94	91	106	106	397
10 AM	139	151	130	139	559	112	102	123	127	464
11 AM	142	151	184	184	661	141	160	161	176	638
12 PM	174	192	199	211	776	177	156	181	159	673
1 PM	191	210	214	147	762	166	147	125	128	566
2 PM	201	192	174	176	743	126	150	124	156	556
3 PM	148	160	170	138	616	138	244	198	174	754
4 PM	192	196	184	174	746	217	218	226	221	882
5 PM	182	214	170	170	736	249	254	263	184	950
6 PM	161	157	138	134	590	194	133	110	124	561
7 PM	115	106	85	122	428	125	78	80	54	337
8 PM	95	84	92	72	343	62	58	66	50	236
9 PM	60	66	46	44	216	52	42	43	21	158
10 PM	32	31	27	16	106	25	20	20	15	80
11 PM	14	14	7	11	46	14	13	8	5	40
24 Hour	10,485					8,532				
Total	19,017									

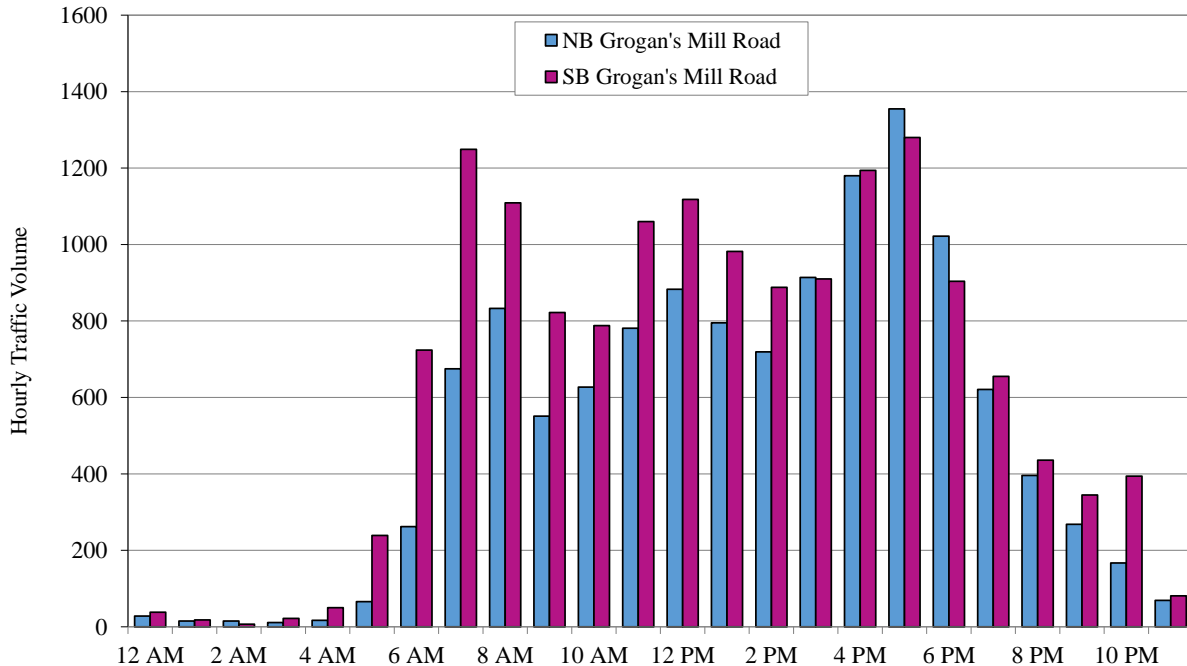


Posted Speed Limit 35 mph
Number of Lanes 4
Divided Yes

GROGAN'S MILL ROAD - SOUTH OF LAKE WOODLANDS

24-Hour Traffic Counts - May 2019

Time Start	NB Grogan's Mill Road					SB Grogan's Mill Road				
	:00	:15	:30	:45	TOTAL	:00	:15	:30	:45	TOTAL
12 AM	9	11	6	2	28	12	13	10	3	38
1 AM	6	4	3	2	15	2	7	4	5	18
2 AM	3	3	8	1	15	0	1	4	2	7
3 AM	0	2	4	5	11	9	1	6	6	22
4 AM	2	3	6	6	17	4	6	14	26	50
5 AM	8	18	16	24	66	24	44	62	109	239
6 AM	39	54	77	92	262	112	156	212	244	724
7 AM	122	183	171	199	675	334	300	315	300	1249
8 AM	222	199	225	187	833	270	290	280	269	1109
9 AM	137	134	140	140	551	220	218	198	186	822
10 AM	139	148	166	174	627	148	202	182	256	788
11 AM	161	178	210	232	781	238	254	272	296	1060
12 PM	222	248	192	221	883	268	302	261	287	1118
1 PM	210	200	219	166	795	270	260	239	213	982
2 PM	172	202	184	161	719	235	214	197	242	888
3 PM	188	224	230	272	914	210	234	230	236	910
4 PM	290	276	300	314	1180	244	352	310	288	1194
5 PM	309	378	344	324	1355	356	334	308	282	1280
6 PM	288	248	242	244	1022	253	265	216	170	904
7 PM	188	172	141	120	621	174	184	150	147	655
8 PM	94	95	108	99	396	130	100	112	94	436
9 PM	89	76	50	53	268	90	80	81	94	345
10 PM	56	50	31	30	167	170	126	70	28	394
11 PM	25	17	15	12	69	28	29	14	10	81
24 Hour	12,270					15,313				
Total	27,583									

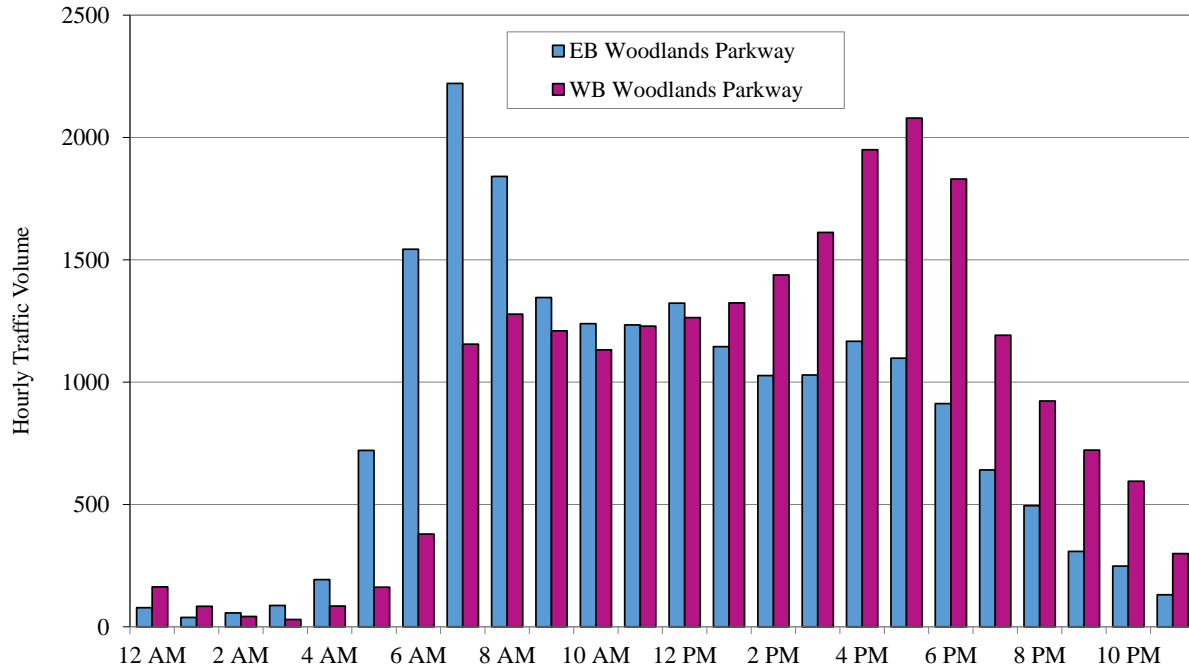


Posted Speed Limit 35 mph
Number of Lanes 4
Divided Yes

WOODLANDS PARKWAY - WEST OF SIX PINES DR.

24-Hour Traffic Counts - May 2019

Time Start	EB Woodlands Parkway					WB Woodlands Parkway				
	:00	:15	:30	:45	TOTAL	:00	:15	:30	:45	TOTAL
12 AM	25	14	26	13	78	51	42	48	22	163
1 AM	10	12	10	6	38	22	22	24	16	84
2 AM	10	22	12	13	57	16	4	12	10	42
3 AM	14	22	17	34	87	8	5	6	11	30
4 AM	28	44	59	62	193	12	18	19	36	85
5 AM	125	182	184	230	721	24	28	54	56	162
6 AM	307	348	422	466	1543	48	83	114	134	379
7 AM	510	600	583	528	2221	182	251	378	344	1155
8 AM	517	486	442	396	1841	320	277	314	367	1278
9 AM	348	358	312	328	1346	320	315	296	279	1210
10 AM	308	326	279	326	1239	258	262	322	290	1132
11 AM	298	327	304	305	1234	299	308	302	320	1229
12 PM	351	294	349	329	1323	338	310	292	324	1264
1 PM	324	264	300	257	1145	343	308	313	360	1324
2 PM	293	289	212	233	1027	346	372	344	376	1438
3 PM	238	250	257	284	1029	388	402	392	430	1612
4 PM	290	301	284	292	1167	452	508	510	480	1950
5 PM	311	276	269	242	1098	560	532	455	532	2079
6 PM	257	252	222	181	912	502	430	484	414	1830
7 PM	205	168	130	138	641	324	276	290	302	1192
8 PM	131	140	112	112	495	268	239	191	225	923
9 PM	92	84	68	64	308	234	154	186	148	722
10 PM	80	74	48	46	248	151	150	163	131	595
11 PM	44	35	27	25	131	104	81	66	48	299
24 Hour	20,122					22,177				
Total	42,299									

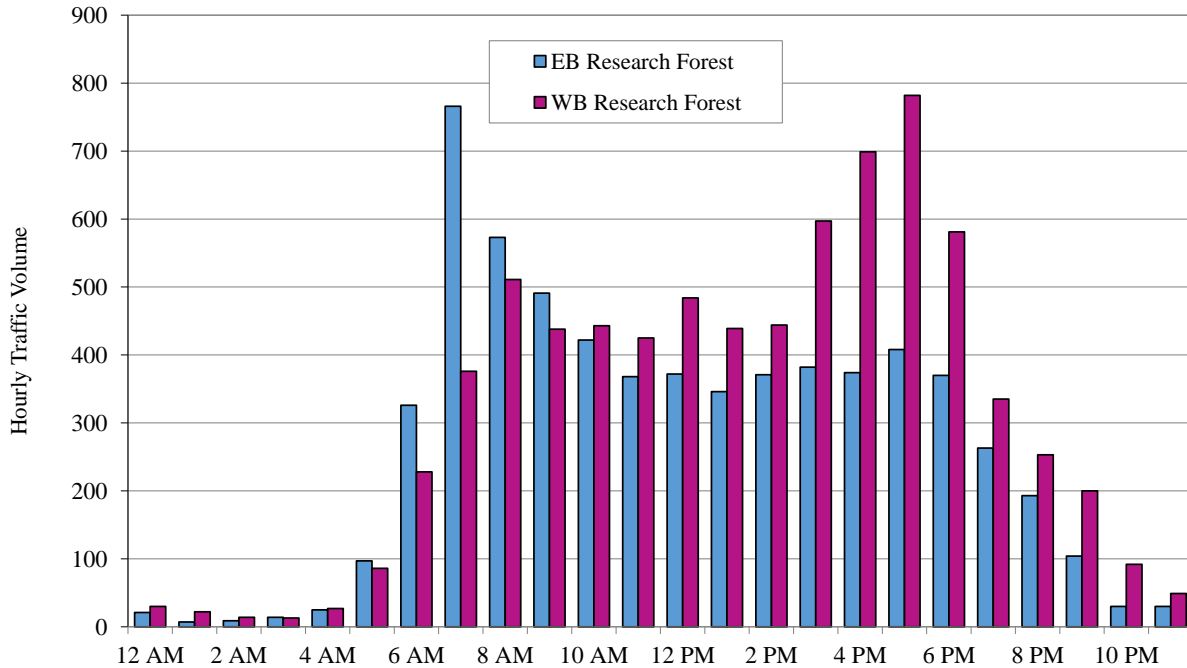


Posted Speed Limit 45 mph
Number of Lanes 6
Divided Yes

RESEARCH FOREST - EAST OF FM 2978

24-Hour Traffic Counts - May 2019

Time Start	EB Research Forest					WB Research Forest				
	:00	:15	:30	:45	TOTAL	:00	:15	:30	:45	TOTAL
12 AM	5	7	5	4	21	7	9	9	5	30
1 AM	1	3	0	3	7	6	2	7	7	22
2 AM	6	0	2	1	9	3	1	6	4	14
3 AM	3	4	4	3	14	8	0	3	2	13
4 AM	2	2	5	16	25	4	7	4	12	27
5 AM	14	22	23	38	97	12	21	26	27	86
6 AM	48	70	98	110	326	32	56	66	74	228
7 AM	166	202	198	200	766	87	92	100	97	376
8 AM	148	154	128	143	573	146	150	102	113	511
9 AM	134	138	112	107	491	101	110	110	117	438
10 AM	98	92	132	100	422	105	106	132	100	443
11 AM	106	84	90	88	368	110	100	105	110	425
12 PM	90	88	112	82	372	130	107	127	120	484
1 PM	77	111	74	84	346	125	124	94	96	439
2 PM	78	87	92	114	371	113	108	113	110	444
3 PM	96	94	94	98	382	124	147	160	166	597
4 PM	104	94	88	88	374	162	190	161	186	699
5 PM	106	94	102	106	408	181	174	211	216	782
6 PM	112	74	100	84	370	176	177	129	99	581
7 PM	78	63	64	58	263	100	86	73	76	335
8 PM	56	46	52	39	193	60	67	64	62	253
9 PM	31	36	21	16	104	60	54	44	42	200
10 PM	10	7	5	8	30	32	25	20	15	92
11 PM	9	4	8	9	30	13	17	10	9	49
24 Hour	6,362					7,568				
Total	13,930									

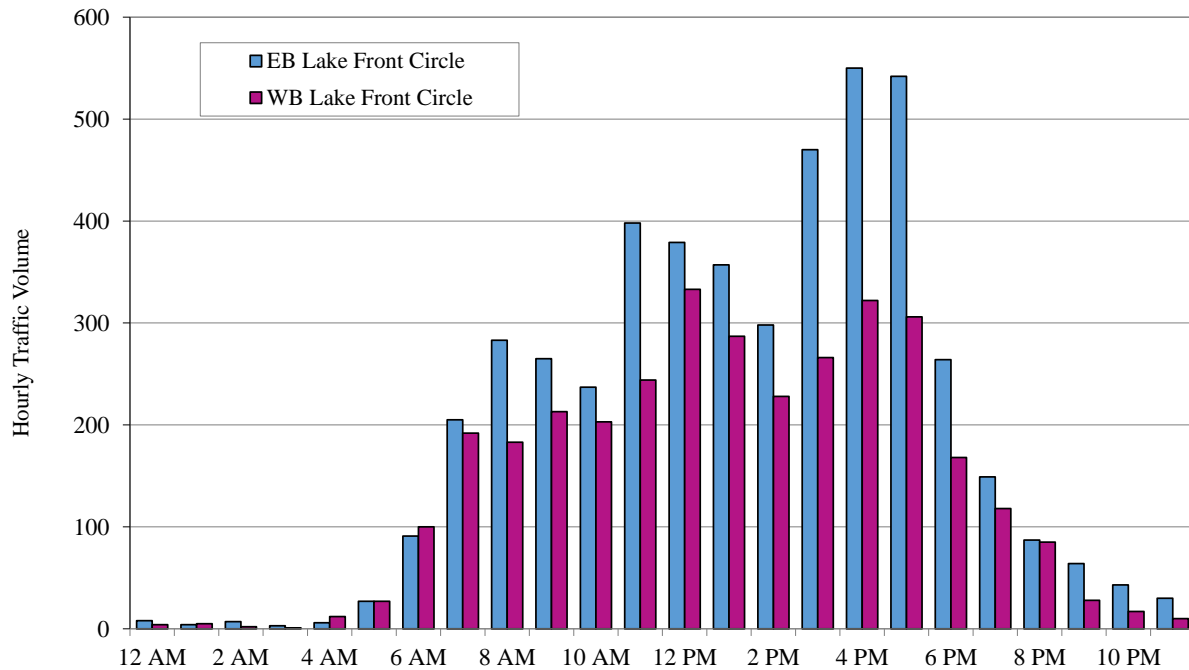


Posted Speed Limit 45 mph
Number of Lanes 2
Divided No

LAKE FRONT CIRCLE - EAST OF GROGANS MILL

24-Hour Traffic Counts - May 2019

Time Start	EB Lake Front Circle					WB Lake Front Circle				
	:00	:15	:30	:45	TOTAL	:00	:15	:30	:45	TOTAL
12 AM	0	5	1	2	8	1	2	0	1	4
1 AM	2	1	0	1	4	1	1	2	1	5
2 AM	2	2	1	2	7	1	0	0	1	2
3 AM	0	1	1	1	3	0	0	1	0	1
4 AM	2	1	1	2	6	0	0	4	8	12
5 AM	4	7	6	10	27	9	2	5	11	27
6 AM	11	26	23	31	91	22	20	24	34	100
7 AM	38	48	49	70	205	26	40	63	63	192
8 AM	66	78	75	64	283	52	53	38	40	183
9 AM	55	76	64	70	265	47	54	50	62	213
10 AM	44	60	54	79	237	61	36	40	66	203
11 AM	86	103	106	103	398	52	62	58	72	244
12 PM	109	88	94	88	379	77	80	74	102	333
1 PM	99	102	90	66	357	68	72	72	75	287
2 PM	93	58	75	72	298	44	58	70	56	228
3 PM	100	88	118	164	470	68	58	74	66	266
4 PM	154	120	138	138	550	92	88	70	72	322
5 PM	166	134	128	114	542	77	92	71	66	306
6 PM	74	68	76	46	264	40	45	46	37	168
7 PM	54	33	36	26	149	32	36	24	26	118
8 PM	25	26	19	17	87	25	18	20	22	85
9 PM	24	10	17	13	64	12	8	8	0	28
10 PM	7	7	21	8	43	6	3	4	4	17
11 PM	10	7	9	4	30	1	3	3	3	10
24 Hour	4,767					3,354				
Total	8,121									

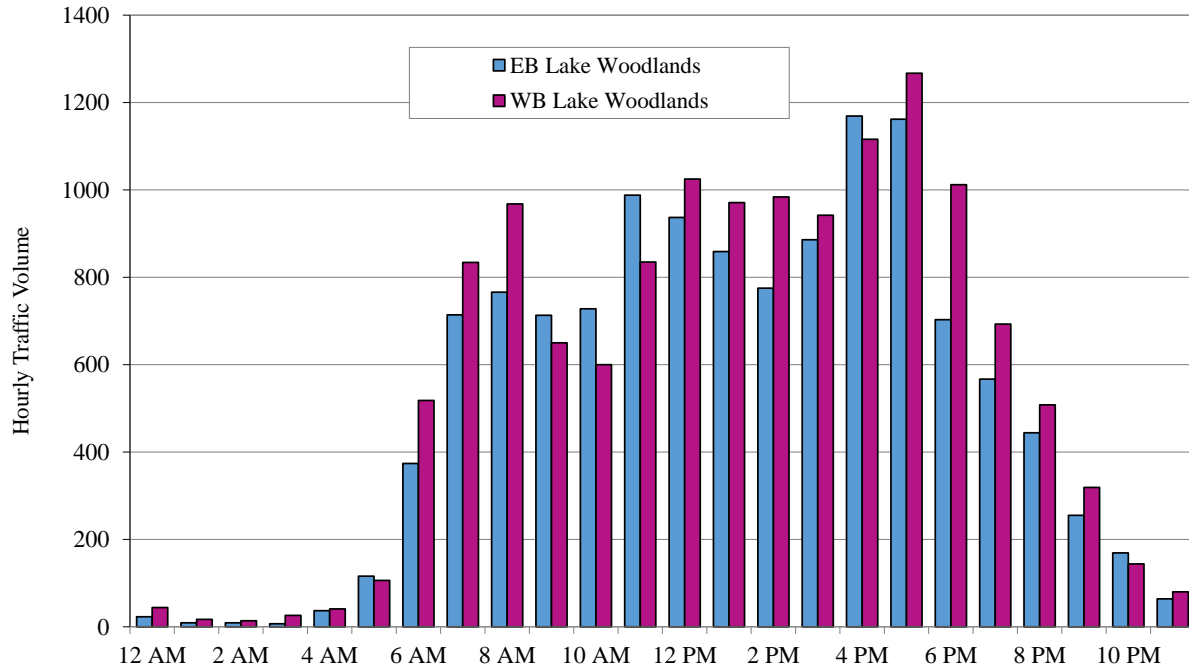


Posted Speed Limit 25 mph
Number of Lanes 2
Divided No

LAKE WOODLANDS - EAST OF GROGANS MILL

24-Hour Traffic Counts - May 2019

Time Start	EB Lake Woodlands					WB Lake Woodlands				
	:00	:15	:30	:45	TOTAL	:00	:15	:30	:45	TOTAL
12 AM	11	1	5	6	23	16	8	11	9	44
1 AM	3	1	0	5	9	3	2	4	8	17
2 AM	2	2	2	3	9	4	0	4	6	14
3 AM	0	1	2	4	7	6	5	10	5	26
4 AM	9	5	10	13	37	7	4	12	18	41
5 AM	13	25	34	44	116	15	21	28	42	106
6 AM	50	85	116	123	374	60	120	150	188	518
7 AM	157	166	176	215	714	178	188	213	255	834
8 AM	222	202	196	146	766	245	285	200	238	968
9 AM	149	199	161	204	713	189	184	148	129	650
10 AM	168	176	188	196	728	136	168	138	158	600
11 AM	220	246	255	267	988	182	195	238	220	835
12 PM	243	232	226	236	937	262	232	277	254	1025
1 PM	229	218	194	218	859	259	241	235	236	971
2 PM	184	204	193	194	775	237	224	294	229	984
3 PM	210	186	250	240	886	248	230	254	210	942
4 PM	290	290	300	289	1169	246	264	300	306	1116
5 PM	327	318	288	229	1162	324	311	327	305	1267
6 PM	178	229	148	148	703	260	261	265	226	1012
7 PM	170	148	123	126	567	175	164	194	160	693
8 PM	132	126	106	80	444	131	158	109	110	508
9 PM	68	64	66	57	255	99	80	80	60	319
10 PM	52	39	37	41	169	45	34	32	33	144
11 PM	34	11	10	9	64	25	26	23	6	80
24 Hour	12,474					13,714				
Total	26,188									

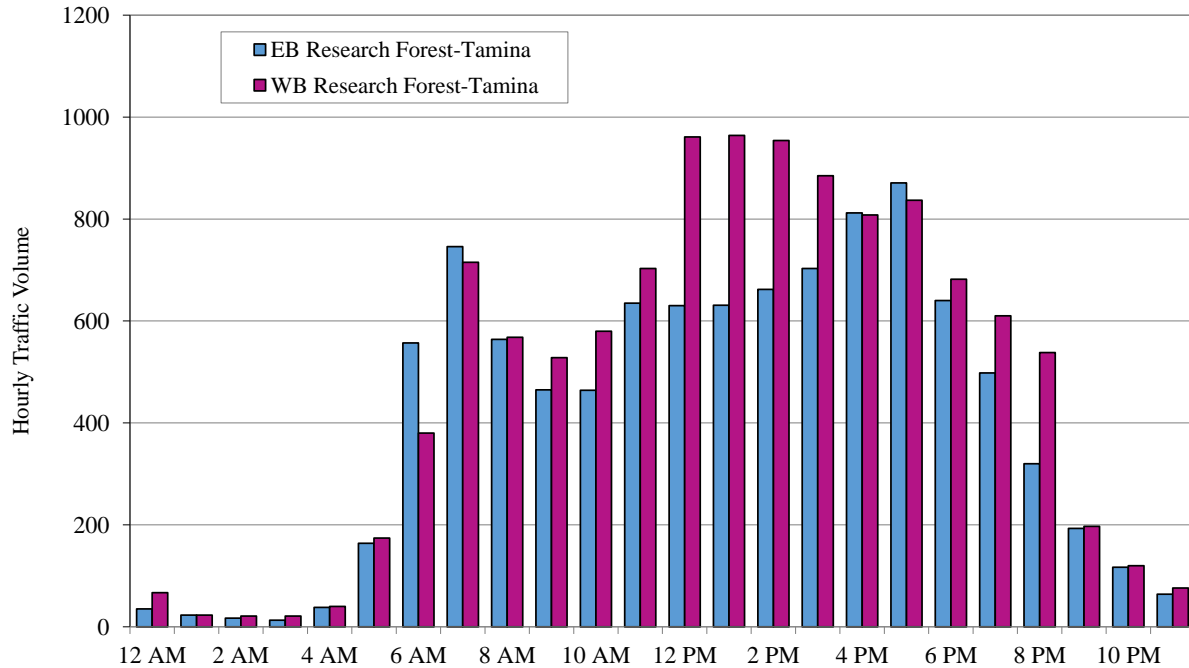


Posted Speed Limit 35 mph
Number of Lanes 4
Divided Yes

TAMINA RD. - EAST OF IH-45

24-Hour Traffic Counts - May 2019

Time Start	EB Research Forest-Tamina					WB Research Forest-Tamina				
	:00	:15	:30	:45	TOTAL	:00	:15	:30	:45	TOTAL
12 AM	12	5	10	8	35	21	25	12	9	67
1 AM	10	4	4	5	23	9	4	9	1	23
2 AM	1	8	3	5	17	2	7	6	6	21
3 AM	3	3	5	2	13	3	4	6	8	21
4 AM	8	6	10	14	38	5	3	14	18	40
5 AM	18	32	40	74	164	28	36	53	57	174
6 AM	57	98	170	232	557	75	83	106	116	380
7 AM	193	166	188	199	746	151	170	202	192	715
8 AM	154	112	142	156	564	174	140	136	118	568
9 AM	118	122	116	109	465	140	110	150	128	528
10 AM	114	88	116	146	464	144	150	144	142	580
11 AM	128	148	185	174	635	162	175	180	186	703
12 PM	139	154	179	158	630	238	230	235	258	961
1 PM	154	142	161	174	631	240	254	238	232	964
2 PM	150	162	170	180	662	217	238	222	277	954
3 PM	156	183	178	186	703	242	222	212	209	885
4 PM	180	210	199	223	812	218	204	190	196	808
5 PM	206	229	240	196	871	248	209	190	190	837
6 PM	162	136	172	170	640	214	183	153	132	682
7 PM	125	146	114	113	498	170	176	148	116	610
8 PM	102	62	81	75	320	208	122	110	98	538
9 PM	64	60	35	34	193	68	40	44	45	197
10 PM	40	30	26	21	117	36	38	26	20	120
11 PM	22	16	14	12	64	18	23	16	19	76
24 Hour	9,862					11,452				
Total	21,314									

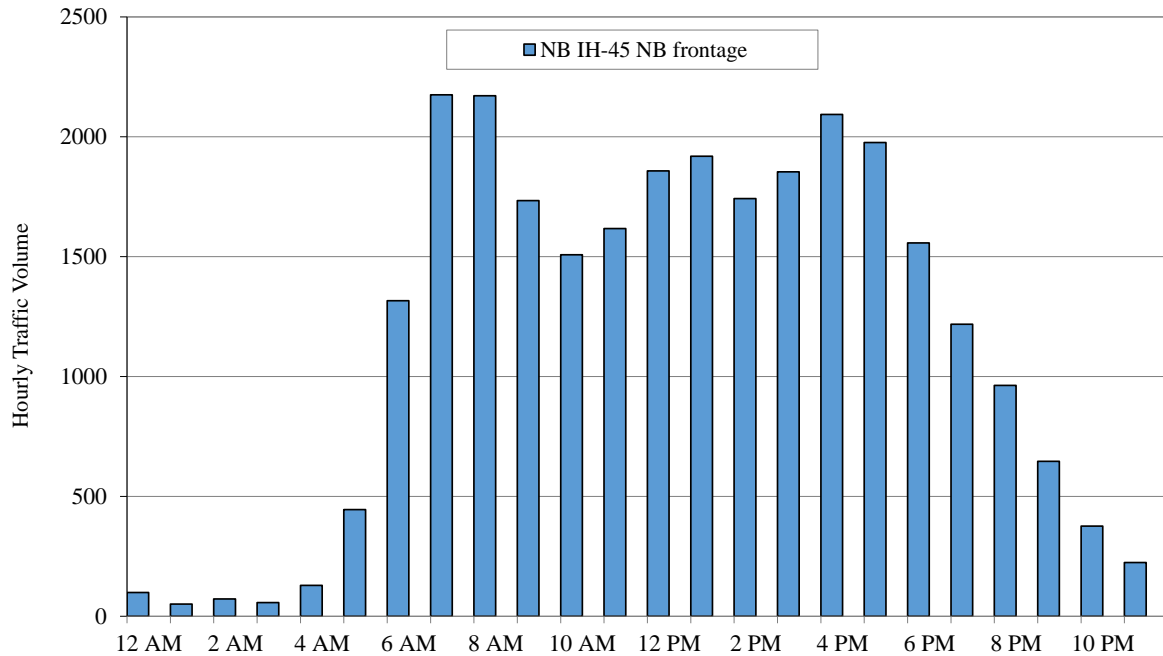


Posted Speed Limit 30 mph
Number of Lanes 2
Divided No

IH-45 NB FRONTAGE - SOUTH OF RESEARCH FOREST

24-Hour Traffic Counts - June 2019

Time Start	NB IH-45 NB frontage					SB IH-45 NB frontage				
	:00	:15	:30	:45	TOTAL	:00	:15	:30	:45	TOTAL
12 AM	31	26	25	17	99	0	0	0	0	0
1 AM	20	12	11	8	51	0	0	0	0	0
2 AM	16	12	24	20	72	0	0	0	0	0
3 AM	12	12	18	15	57	0	0	0	0	0
4 AM	19	30	30	50	129	0	0	0	0	0
5 AM	56	87	104	198	445	0	0	0	0	0
6 AM	192	325	365	434	1316	0	0	0	0	0
7 AM	448	498	622	607	2175	0	0	0	0	0
8 AM	550	568	558	495	2171	0	0	0	0	0
9 AM	448	462	408	416	1734	0	0	0	0	0
10 AM	367	377	378	386	1508	0	0	0	0	0
11 AM	400	400	387	430	1617	0	0	0	0	0
12 PM	440	437	473	508	1858	0	0	0	0	0
1 PM	490	494	459	476	1919	0	0	0	0	0
2 PM	396	443	422	481	1742	0	0	0	0	0
3 PM	490	474	432	458	1854	0	0	0	0	0
4 PM	483	496	527	587	2093	0	0	0	0	0
5 PM	516	547	501	412	1976	0	0	0	0	0
6 PM	424	427	372	334	1557	0	0	0	0	0
7 PM	314	306	302	296	1218	0	0	0	0	0
8 PM	255	242	244	222	963	0	0	0	0	0
9 PM	173	182	157	134	646	0	0	0	0	0
10 PM	103	94	89	90	376	0	0	0	0	0
11 PM	78	54	54	38	224	0	0	0	0	0
24 Hour	27,800					0				
Total	27,800									
Adjusted Total (5% Increase for Summer Counts): 29,190										

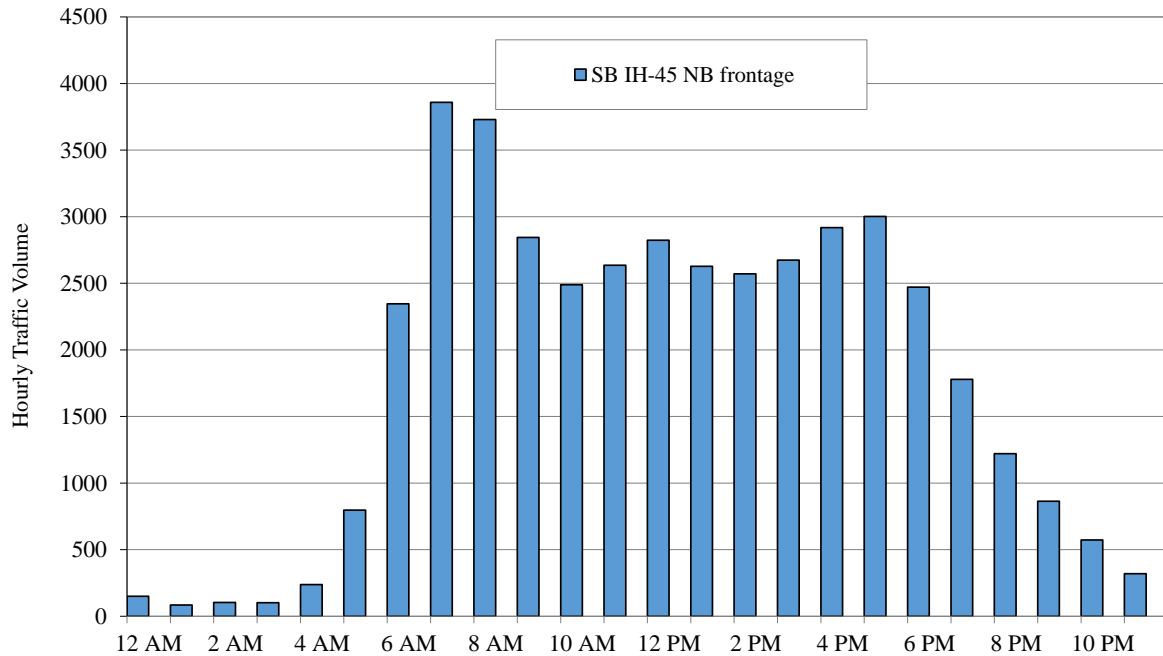


Posted Speed Limit 45 mph
Number of Lanes 4
Divided Yes

IH-45 NB FRONTAGE - SOUTH OF LAKE WOODLANDS

24-Hour Traffic Counts - June 2019

Time Start	SB IH-45 NB frontage					NB IH-45 NB frontage				
	:00	:15	:30	:45	TOTAL	:00	:15	:30	:45	TOTAL
12 AM	49	38	32	31	150	0	0	0	0	0
1 AM	28	22	22	12	84	0	0	0	0	0
2 AM	24	22	32	26	104	0	0	0	0	0
3 AM	20	23	27	32	102	0	0	0	0	0
4 AM	36	54	54	94	238	0	0	0	0	0
5 AM	98	152	202	345	797	0	0	0	0	0
6 AM	360	570	656	760	2346	0	0	0	0	0
7 AM	785	906	1052	1116	3859	0	0	0	0	0
8 AM	1002	1009	858	860	3729	0	0	0	0	0
9 AM	767	698	719	660	2844	0	0	0	0	0
10 AM	588	625	632	644	2489	0	0	0	0	0
11 AM	650	671	640	675	2636	0	0	0	0	0
12 PM	670	687	704	762	2823	0	0	0	0	0
1 PM	667	624	682	654	2627	0	0	0	0	0
2 PM	548	684	657	682	2571	0	0	0	0	0
3 PM	622	654	696	702	2674	0	0	0	0	0
4 PM	728	704	758	728	2918	0	0	0	0	0
5 PM	713	770	757	762	3002	0	0	0	0	0
6 PM	682	682	597	510	2471	0	0	0	0	0
7 PM	492	455	451	381	1779	0	0	0	0	0
8 PM	333	322	306	260	1221	0	0	0	0	0
9 PM	235	232	212	184	863	0	0	0	0	0
10 PM	157	152	127	137	573	0	0	0	0	0
11 PM	120	77	60	63	320	0	0	0	0	0
24 Hour	43,220					0				
Total	43,220									
Adjusted Total (5% Increase for Summer Counts): 45,381										

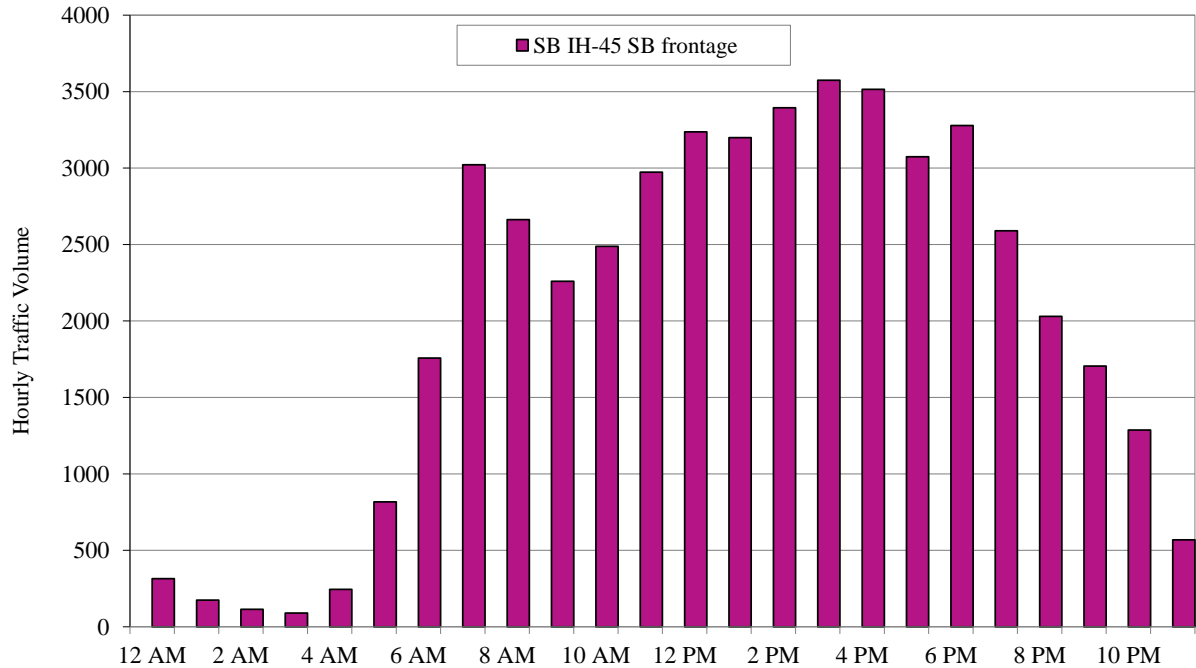


Posted Speed Limit 45 mph
Number of Lanes 4
Divided Yes

IH-45 SB FRONTAGE - NORTH OF LAKE ROBBINS

24-Hour Traffic Counts -May 2019

Time Start	NB IH-45 SB frontage					SB IH-45 SB frontage				
	:00	:15	:30	:45	TOTAL	:00	:15	:30	:45	TOTAL
12 AM	0	0	0	0	0	113	67	81	54	315
1 AM	0	0	0	0	0	46	56	43	30	175
2 AM	0	0	0	0	0	32	19	23	40	114
3 AM	0	0	0	0	0	27	22	19	22	90
4 AM	0	0	0	0	0	50	47	48	100	245
5 AM	0	0	0	0	0	172	158	203	284	817
6 AM	0	0	0	0	0	338	418	442	559	1757
7 AM	0	0	0	0	0	635	742	842	803	3022
8 AM	0	0	0	0	0	727	676	640	620	2663
9 AM	0	0	0	0	0	524	560	578	598	2260
10 AM	0	0	0	0	0	577	611	638	662	2488
11 AM	0	0	0	0	0	686	652	793	842	2973
12 PM	0	0	0	0	0	848	816	750	823	3237
1 PM	0	0	0	0	0	799	830	800	770	3199
2 PM	0	0	0	0	0	816	830	908	840	3394
3 PM	0	0	0	0	0	894	898	866	916	3574
4 PM	0	0	0	0	0	950	900	867	798	3515
5 PM	0	0	0	0	0	774	788	706	806	3074
6 PM	0	0	0	0	0	866	876	770	766	3278
7 PM	0	0	0	0	0	738	712	614	526	2590
8 PM	0	0	0	0	0	524	502	522	482	2030
9 PM	0	0	0	0	0	524	468	376	337	1705
10 PM	0	0	0	0	0	407	372	314	194	1287
11 PM	0	0	0	0	0	191	150	132	96	569
24 Hour	0					48,371				
Total	48,371									

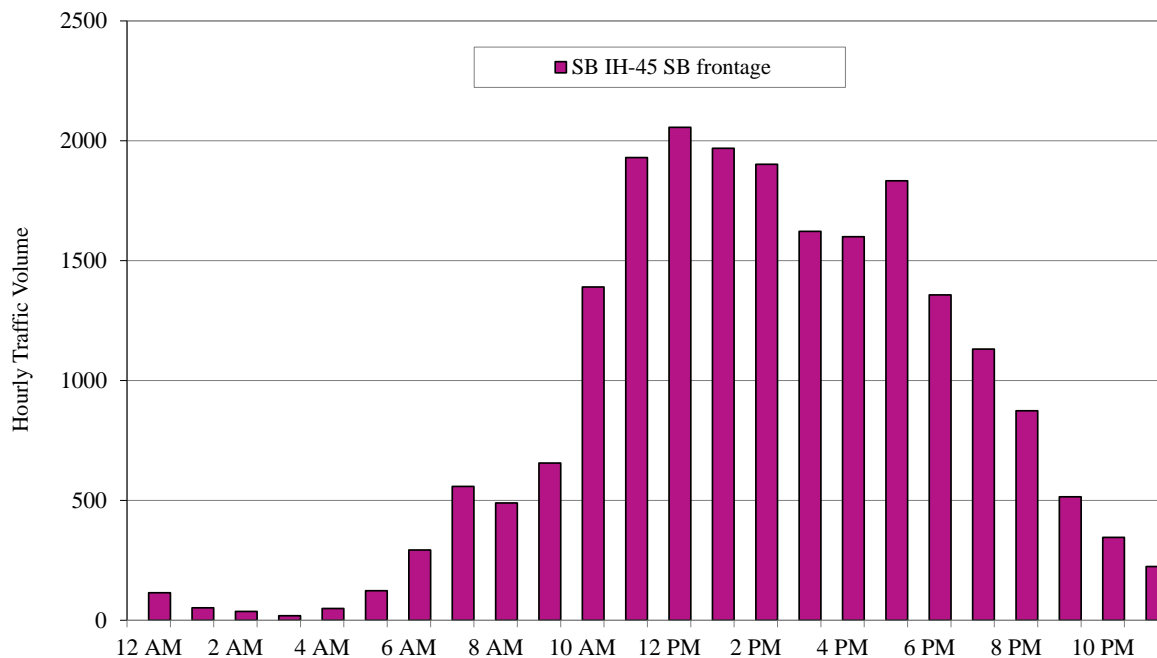


Posted Speed Limit 45 mph
Number of Lanes 4
Divided Yes

IH-45 SB FRONTAGE RD. - NORTH OF RESEARCH FOREST

24-Hour Traffic Counts - June 2019

Time Start	NB IH-45 SB frontage					SB IH-45 SB frontage				
	:00	:15	:30	:45	TOTAL	:00	:15	:30	:45	TOTAL
12 AM	0	0	0	0	0	44	35	18	18	115
1 AM	0	0	0	0	0	20	10	15	7	52
2 AM	0	0	0	0	0	12	13	4	8	37
3 AM	0	0	0	0	0	4	8	4	3	19
4 AM	0	0	0	0	0	11	6	16	16	49
5 AM	0	0	0	0	0	18	23	32	50	123
6 AM	0	0	0	0	0	58	61	75	99	293
7 AM	0	0	0	0	0	104	132	154	168	558
8 AM	0	0	0	0	0	125	117	130	117	489
9 AM	0	0	0	0	0	135	138	152	231	656
10 AM	0	0	0	0	0	188	310	412	480	1390
11 AM	0	0	0	0	0	447	457	488	538	1930
12 PM	0	0	0	0	0	548	524	490	494	2056
1 PM	0	0	0	0	0	506	490	506	467	1969
2 PM	0	0	0	0	0	466	437	458	541	1902
3 PM	0	0	0	0	0	472	400	392	358	1622
4 PM	0	0	0	0	0	336	418	422	424	1600
5 PM	0	0	0	0	0	455	450	478	450	1833
6 PM	0	0	0	0	0	377	352	326	302	1357
7 PM	0	0	0	0	0	322	269	288	252	1131
8 PM	0	0	0	0	0	250	222	188	214	874
9 PM	0	0	0	0	0	156	126	113	120	515
10 PM	0	0	0	0	0	97	87	74	88	346
11 PM	0	0	0	0	0	80	71	46	27	224
24 Hour	0					21,140				
Total	21,140									
Adjusted Total (5% Increase for Summer Counts): 22,197										

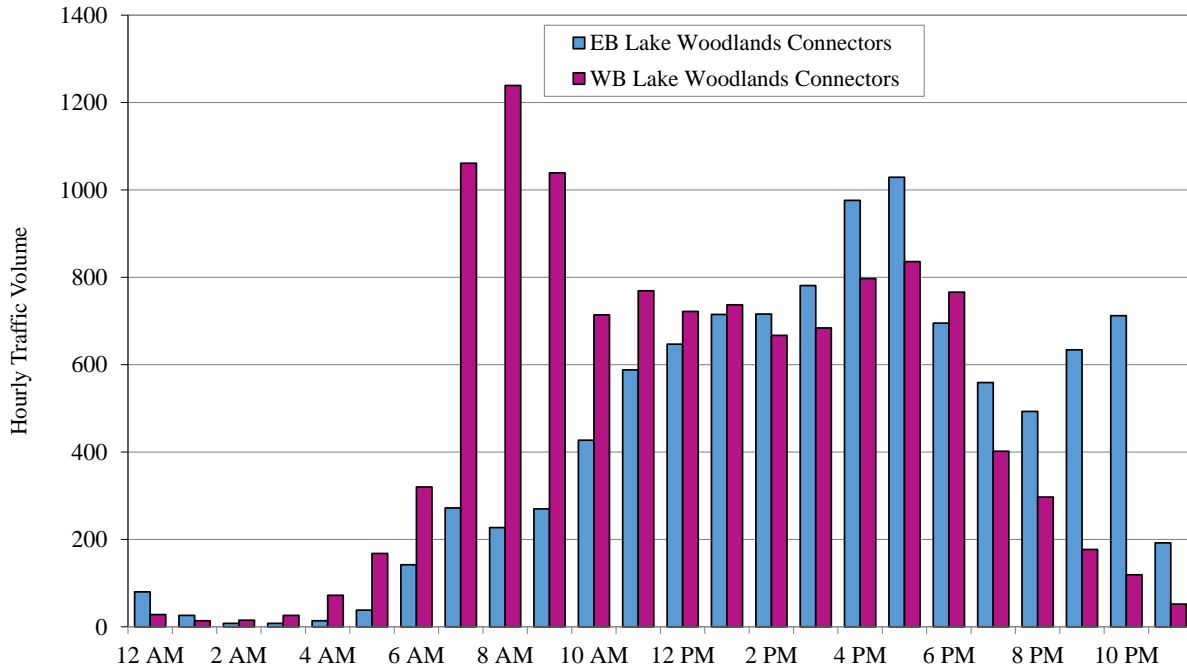


Posted Speed Limit 45 mph
Number of Lanes 3
Divided Yes

LAKE WOODLANDS RAMPS - FROM IH-45 NB FRONTAGE RD.

24-Hour Traffic Counts - May 2019

Time Start	EB Lake Woodlands Connectors					WB Lake Woodlands Connectors				
	:00	:15	:30	:45	TOTAL	:00	:15	:30	:45	TOTAL
12 AM	23	24	17	16	80	8	5	7	8	28
1 AM	3	8	10	5	26	4	4	4	2	14
2 AM	1	2	4	1	8	1	4	6	4	15
3 AM	2	3	2	1	8	1	3	10	12	26
4 AM	0	6	0	8	14	11	14	21	26	72
5 AM	6	9	16	7	38	36	28	48	56	168
6 AM	20	24	42	56	142	70	74	67	109	320
7 AM	76	59	71	66	272	131	196	342	392	1061
8 AM	64	64	49	50	227	339	272	270	358	1239
9 AM	66	64	66	74	270	297	296	232	214	1039
10 AM	93	98	102	134	427	168	145	204	197	714
11 AM	132	129	176	151	588	175	196	206	192	769
12 PM	166	156	166	159	647	174	177	176	195	722
1 PM	168	166	182	199	715	178	188	189	182	737
2 PM	172	187	183	174	716	174	182	158	153	667
3 PM	176	194	213	198	781	160	188	154	182	684
4 PM	236	252	254	234	976	170	188	196	243	797
5 PM	268	283	258	220	1029	212	226	188	210	836
6 PM	218	176	154	147	695	230	208	170	158	766
7 PM	150	128	151	130	559	124	98	94	86	402
8 PM	132	101	124	136	493	74	88	69	66	297
9 PM	158	132	162	182	634	44	46	45	42	177
10 PM	230	226	172	84	712	35	29	31	24	119
11 PM	50	50	62	30	192	15	17	13	7	52
24 Hour	10,249					11,721				
Total	21,970									

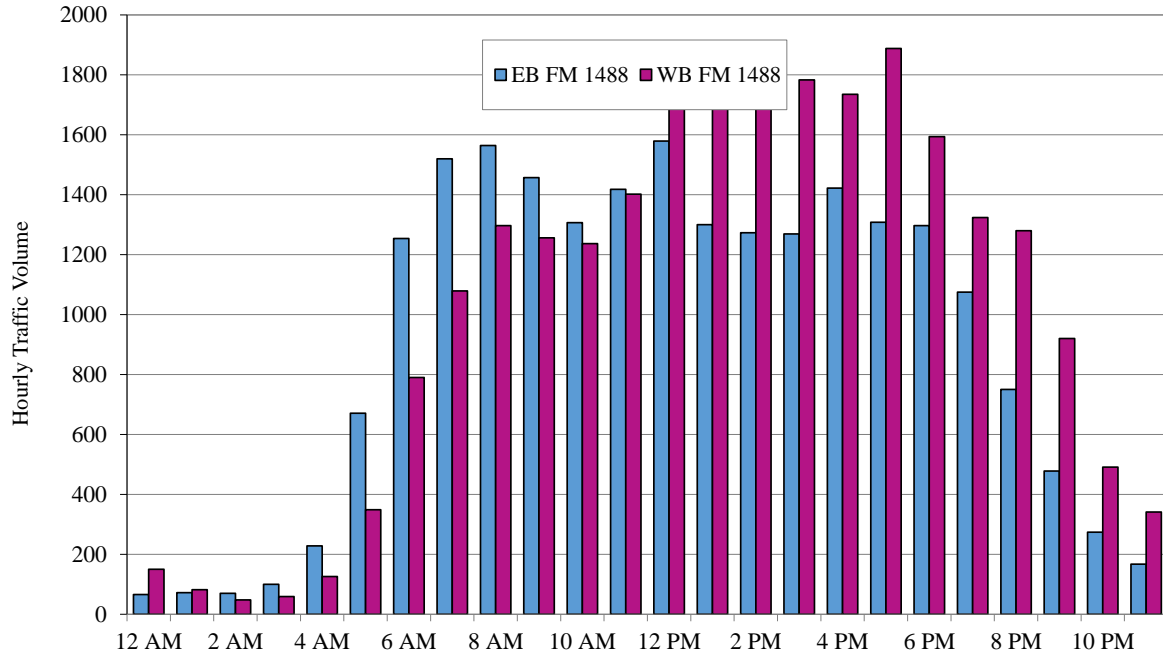


Posted Speed Limit 45 mph
Number of Lanes 4
Divided Yes

FM 1488 - EAST OF FM 2978 /HONEA-EGYPT LN

24-Hour Traffic Counts - June 2019

Time Start	EB FM 1488					WB FM 1488				
	:00	:15	:30	:45	TOTAL	:00	:15	:30	:45	TOTAL
12 AM	26	18	13	9	66	40	48	40	22	150
1 AM	20	13	22	17	72	31	18	12	21	82
2 AM	26	10	20	14	70	14	15	5	14	48
3 AM	18	19	28	35	100	8	16	18	17	59
4 AM	37	34	64	93	228	22	30	42	32	126
5 AM	125	178	180	188	671	41	74	106	128	349
6 AM	245	324	362	323	1254	119	194	237	240	790
7 AM	377	378	397	368	1520	240	247	298	294	1079
8 AM	421	392	335	416	1564	296	306	324	371	1297
9 AM	388	372	381	316	1457	302	346	282	326	1256
10 AM	327	314	342	324	1307	285	313	325	314	1237
11 AM	308	372	354	384	1418	374	338	334	356	1402
12 PM	382	400	398	399	1579	420	420	434	417	1691
1 PM	355	312	320	313	1300	475	482	430	427	1814
2 PM	296	298	336	343	1273	430	426	420	450	1726
3 PM	302	295	324	348	1269	458	394	469	462	1783
4 PM	351	378	348	345	1422	460	431	446	398	1735
5 PM	334	328	348	298	1308	498	464	460	466	1888
6 PM	340	333	312	312	1297	432	444	362	356	1594
7 PM	344	258	268	205	1075	346	340	318	320	1324
8 PM	229	215	160	146	750	276	320	358	326	1280
9 PM	153	133	110	82	478	274	246	214	186	920
10 PM	86	70	72	46	274	151	144	106	90	491
11 PM	44	44	46	33	167	92	100	69	80	341
24 Hour	21,919					24,462				
Total	46,381									
Adjusted Total (7.18% Increase for Summer Counts): 49,713										

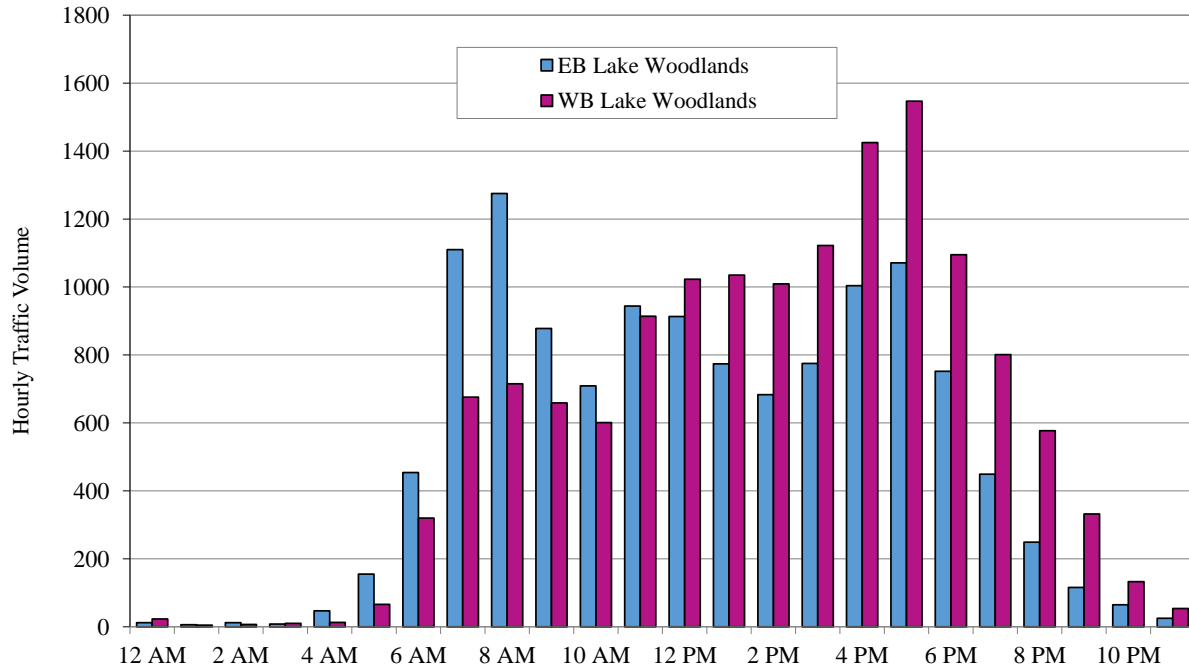


Posted Speed Limit 50 mph
Number of Lanes 6
Divided No

LAKE WOODLANDS - WEST OF LAKE FRONT CIRCLE

24-Hour Traffic Counts - May 2019

Time Start	EB Lake Woodlands					WB Lake Woodlands				
	:00	:15	:30	:45	TOTAL	:00	:15	:30	:45	TOTAL
12 AM	8	2	1	1	12	8	5	6	4	23
1 AM	3	2	0	1	6	0	1	3	1	5
2 AM	4	2	2	4	12	2	3	0	2	7
3 AM	2	2	0	4	8	4	3	0	3	10
4 AM	6	9	10	22	47	3	1	4	5	13
5 AM	19	39	40	57	155	10	10	16	30	66
6 AM	64	94	122	174	454	38	62	99	121	320
7 AM	229	246	311	324	1110	117	158	164	237	676
8 AM	344	356	310	265	1275	188	200	162	165	715
9 AM	243	229	182	224	878	187	168	154	150	659
10 AM	177	183	179	170	709	147	137	161	156	601
11 AM	200	244	248	252	944	232	198	239	245	914
12 PM	239	214	234	226	913	239	254	243	287	1023
1 PM	210	202	192	170	774	236	266	267	266	1035
2 PM	156	192	165	170	683	262	239	244	264	1009
3 PM	158	191	238	188	775	294	286	262	280	1122
4 PM	230	254	278	242	1004	331	361	386	347	1425
5 PM	304	253	284	230	1071	413	440	358	336	1547
6 PM	216	213	159	164	752	317	266	260	252	1095
7 PM	146	133	96	74	449	240	198	185	178	801
8 PM	73	78	58	40	249	127	148	175	127	577
9 PM	46	32	23	15	116	109	84	77	62	332
10 PM	18	14	17	16	65	29	41	30	33	133
11 PM	12	4	7	2	25	20	18	9	7	54
24 Hour	12,486					14,162				
Total	26,648									

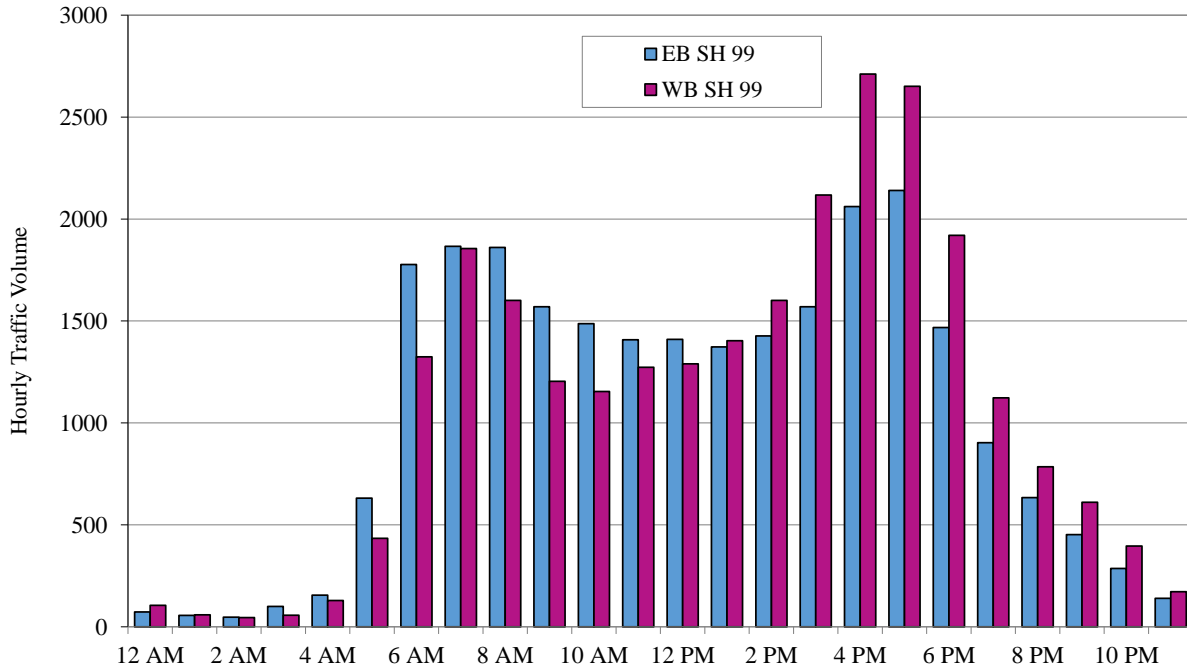


Posted Speed Limit 40 mph
Number of Lanes 4
Divided Yes

SH 99 MAIN-LANES EAST OF HOLZWARTH

24-Hour Traffic Counts - May 2019

Time Start	EB SH 99					WB SH 99				
	:00	:15	:30	:45	TOTAL	:00	:15	:30	:45	TOTAL
12 AM	21	27	13	12	73	18	35	30	22	105
1 AM	12	13	19	12	56	20	18	12	9	59
2 AM	8	12	18	9	47	10	16	5	14	45
3 AM	18	23	29	30	100	15	16	16	10	57
4 AM	26	36	37	56	155	17	23	40	49	129
5 AM	91	111	182	247	631	51	92	144	147	434
6 AM	285	394	515	583	1777	236	324	358	406	1324
7 AM	454	488	457	467	1866	451	489	515	400	1855
8 AM	503	478	472	408	1861	427	493	353	328	1601
9 AM	412	383	383	392	1570	328	294	269	313	1204
10 AM	371	355	387	374	1487	258	292	296	308	1154
11 AM	371	345	341	351	1408	312	293	329	339	1273
12 PM	335	341	373	361	1410	316	339	309	326	1290
1 PM	358	328	343	344	1373	332	379	367	325	1403
2 PM	330	353	371	373	1427	383	375	417	426	1601
3 PM	329	405	416	420	1570	445	546	559	568	2118
4 PM	502	494	530	535	2061	702	763	636	610	2711
5 PM	556	607	552	425	2140	651	726	635	639	2651
6 PM	435	377	353	303	1468	557	521	439	403	1920
7 PM	246	249	198	210	903	319	313	255	236	1123
8 PM	176	172	160	126	634	228	182	170	205	785
9 PM	136	122	84	110	452	167	161	146	137	611
10 PM	85	66	72	63	286	135	91	103	67	396
11 PM	42	35	37	26	140	49	45	42	36	172
24 Hour	24,895					26,021				
Total	50,916									

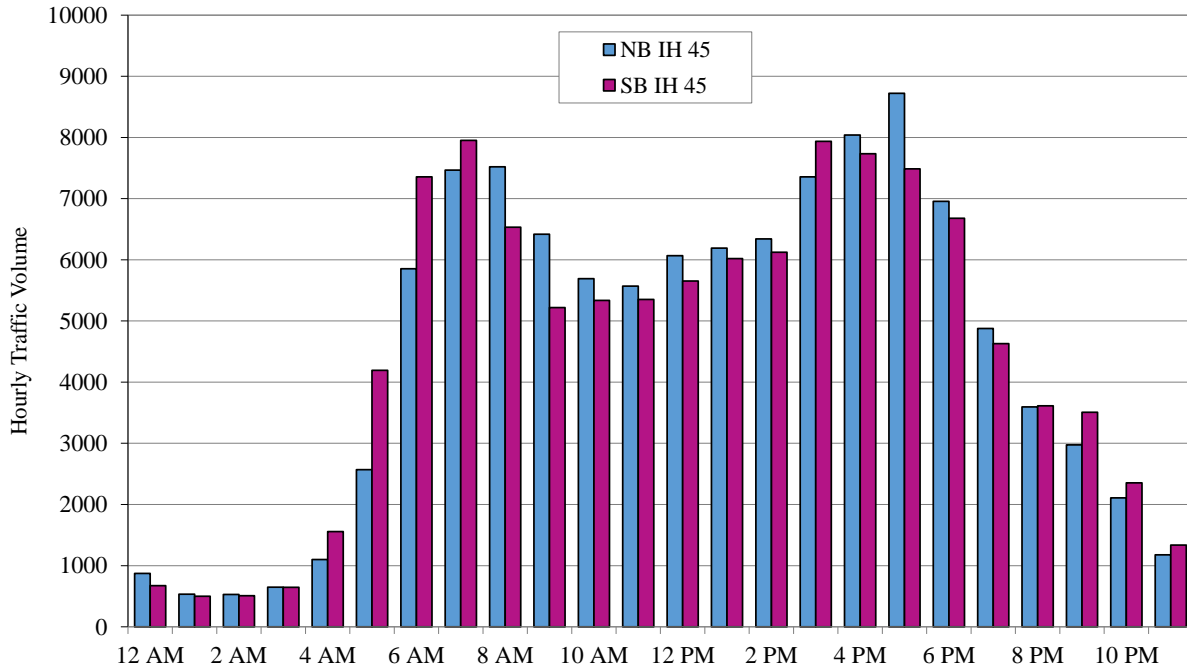


Posted Speed Limit 75 mph
Number of Lanes 4
Divided Yes

IH 45 MAIN-LANES SOUTH OF WOODLANDS PKWY

24-Hour Traffic Counts - May 2019

Time Start	NB IH 45					SB IH 45				
	:00	:15	:30	:45	TOTAL	:00	:15	:30	:45	TOTAL
12 AM	222	222	224	205	873	194	186	155	137	672
1 AM	129	154	131	120	534	151	135	103	110	499
2 AM	114	134	129	152	529	96	75	98	240	509
3 AM	143	147	176	182	648	142	141	168	195	646
4 AM	175	238	321	367	1101	260	366	407	524	1557
5 AM	397	514	757	902	2570	742	993	1141	1317	4193
6 AM	1119	1519	1648	1567	5853	1603	1870	1978	1905	7356
7 AM	1624	1675	2049	2119	7467	1937	2175	1996	1845	7953
8 AM	1879	1996	1809	1836	7520	1782	1689	1621	1442	6534
9 AM	1666	1584	1644	1525	6419	1291	1384	1363	1182	5220
10 AM	1394	1348	1523	1427	5692	1340	1382	1297	1317	5336
11 AM	1359	1379	1429	1403	5570	1285	1403	1324	1339	5351
12 PM	1471	1557	1489	1550	6067	1439	1384	1407	1423	5653
1 PM	1497	1572	1573	1550	6192	1487	1466	1496	1571	6020
2 PM	1532	1546	1595	1669	6342	1409	1576	1601	1537	6123
3 PM	1732	1854	1851	1919	7356	1899	2063	1887	2087	7936
4 PM	1905	2027	2119	1989	8040	2101	1929	1898	1806	7734
5 PM	2201	2285	2194	2041	8721	1894	1847	1951	1796	7488
6 PM	1942	1835	1681	1497	6955	1974	1877	1458	1371	6680
7 PM	1314	1278	1135	1150	4877	1271	1251	1082	1026	4630
8 PM	980	972	856	786	3594	1056	1004	785	768	3613
9 PM	779	746	722	726	2973	973	961	805	768	3507
10 PM	586	533	524	466	2109	662	633	594	465	2354
11 PM	381	312	250	234	1177	417	369	320	231	1337
24 Hour	109,179					108,901				
Total	218,080									



Posted Speed Limit 65 mph
Number of Lanes 8
Divided Yes